

# Appendix B

Contract Drawings

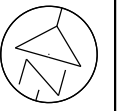


## Removals



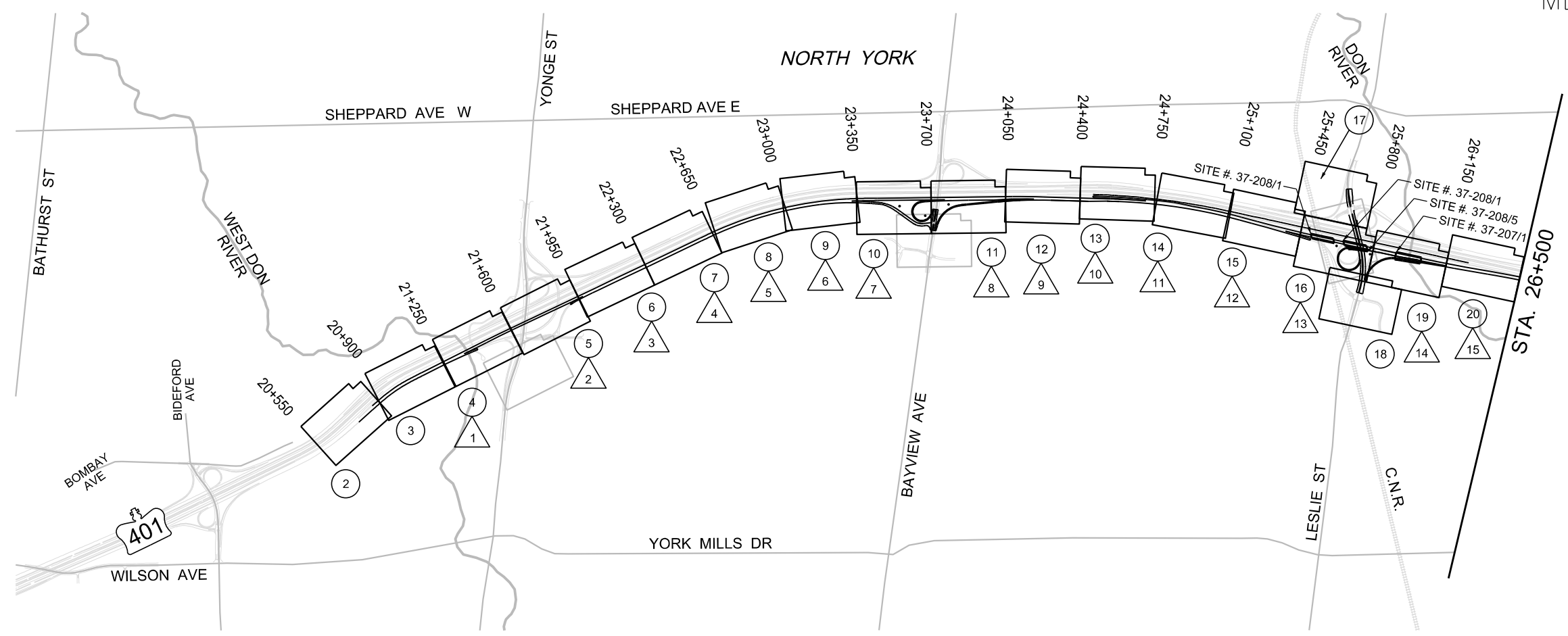
METRIC

PLATE No  
 CONT No  
 GWP No 2130-01-00  
 DRAWINGS SHEET INDEX  
 REMOVALS &  
 CONCRETE BASE REPAIR



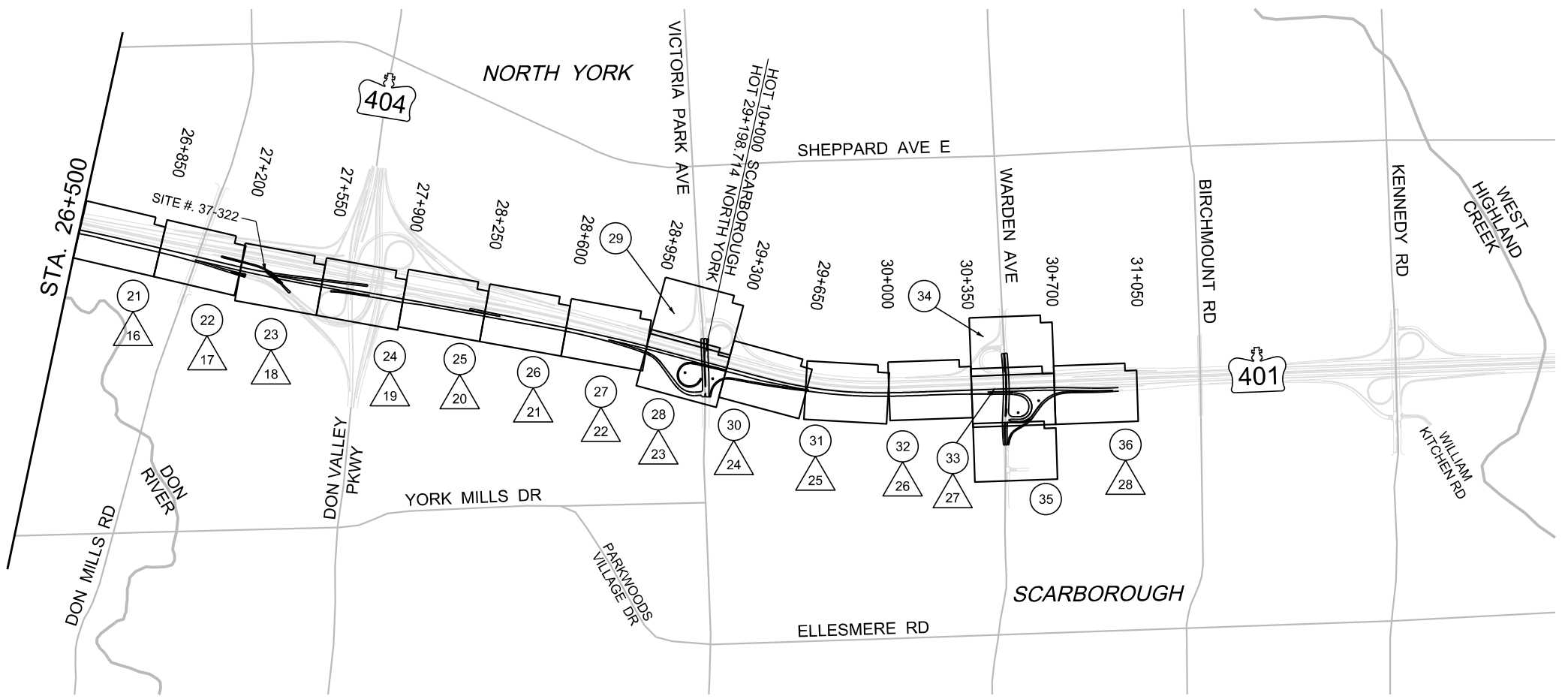
SHEET  
 RM1

**AECOM**



**LEGEND**

- # - REMOVALS
- △ # - CONCRETE BASE REPAIR



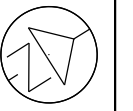
N.T.S.

DRAWING NAME: NAME.DGN  
 CREATED: MAY, 2020  
 MODIFIED:  
 PH-0-707 88-05  
 MINISTRY OF TRANSPORTATION, ONTARIO

MINISTRY OF TRANSPORTATION, ONTARIO  
PR-0-707 88-05  
MAY, 2020  
NAME.DGN  
MODIFIED:

METRIC

PLATE No  
CONT No  
GWP No 2130-01-00



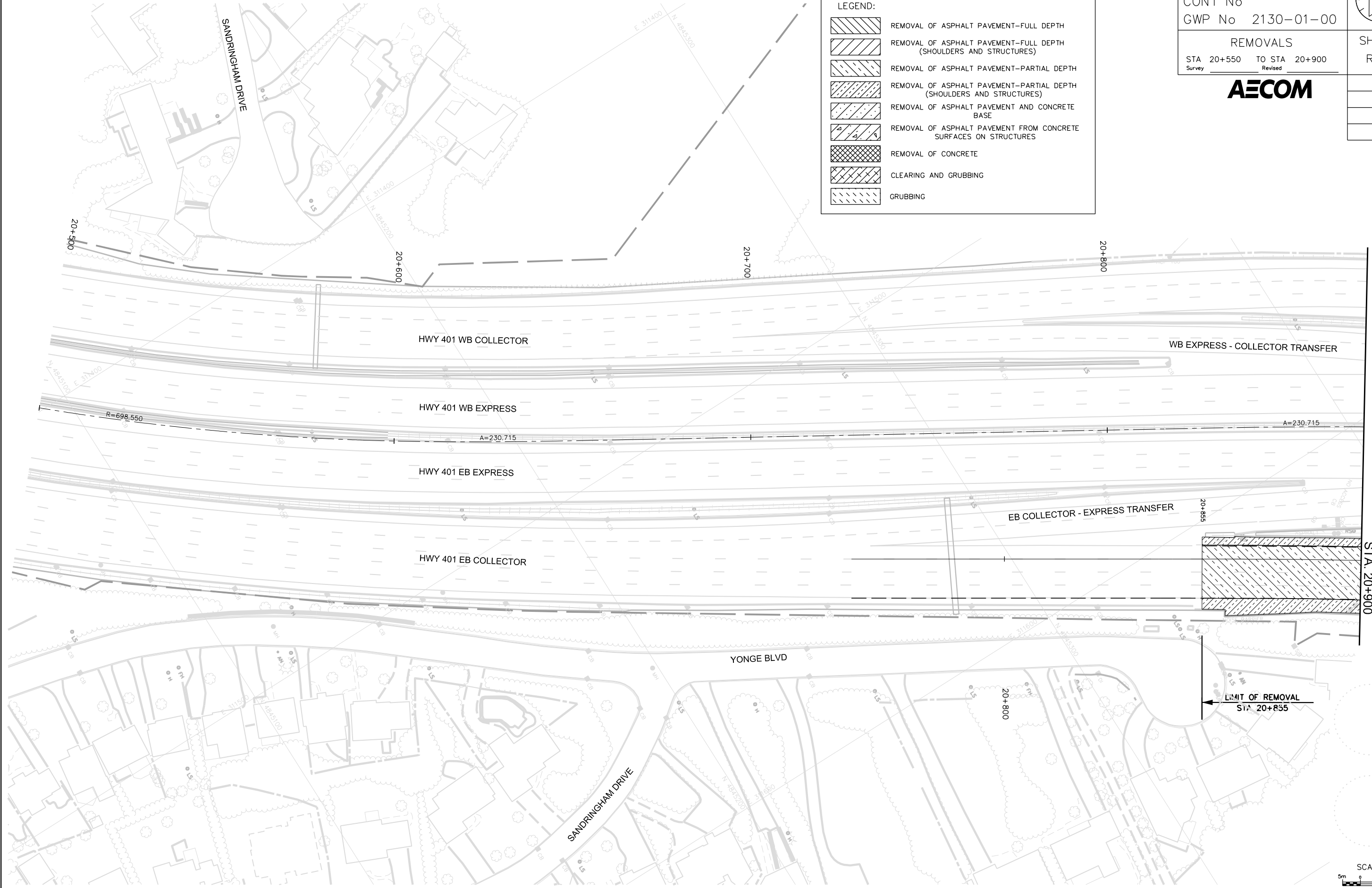
REMOVALS  
STA 20+550 TO STA 20+900  
Survey Revised

SHEET  
RM2

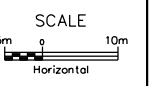


LEGEND:

- REMOVAL OF ASPHALT PAVEMENT-FULL DEPTH
- REMOVAL OF ASPHALT PAVEMENT-FULL DEPTH (SHOULDERS AND STRUCTURES)
- REMOVAL OF ASPHALT PAVEMENT-PARTIAL DEPTH
- REMOVAL OF ASPHALT PAVEMENT-PARTIAL DEPTH (SHOULDERS AND STRUCTURES)
- REMOVAL OF ASPHALT PAVEMENT AND CONCRETE BASE
- REMOVAL OF ASPHALT PAVEMENT FROM CONCRETE SURFACES ON STRUCTURES
- REMOVAL OF CONCRETE
- CLEARING AND GRUBBING
- GRUBBING

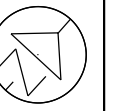


STA. 20+900



METRIC

PLATE No  
CONT No  
GWP No 2130-01-00



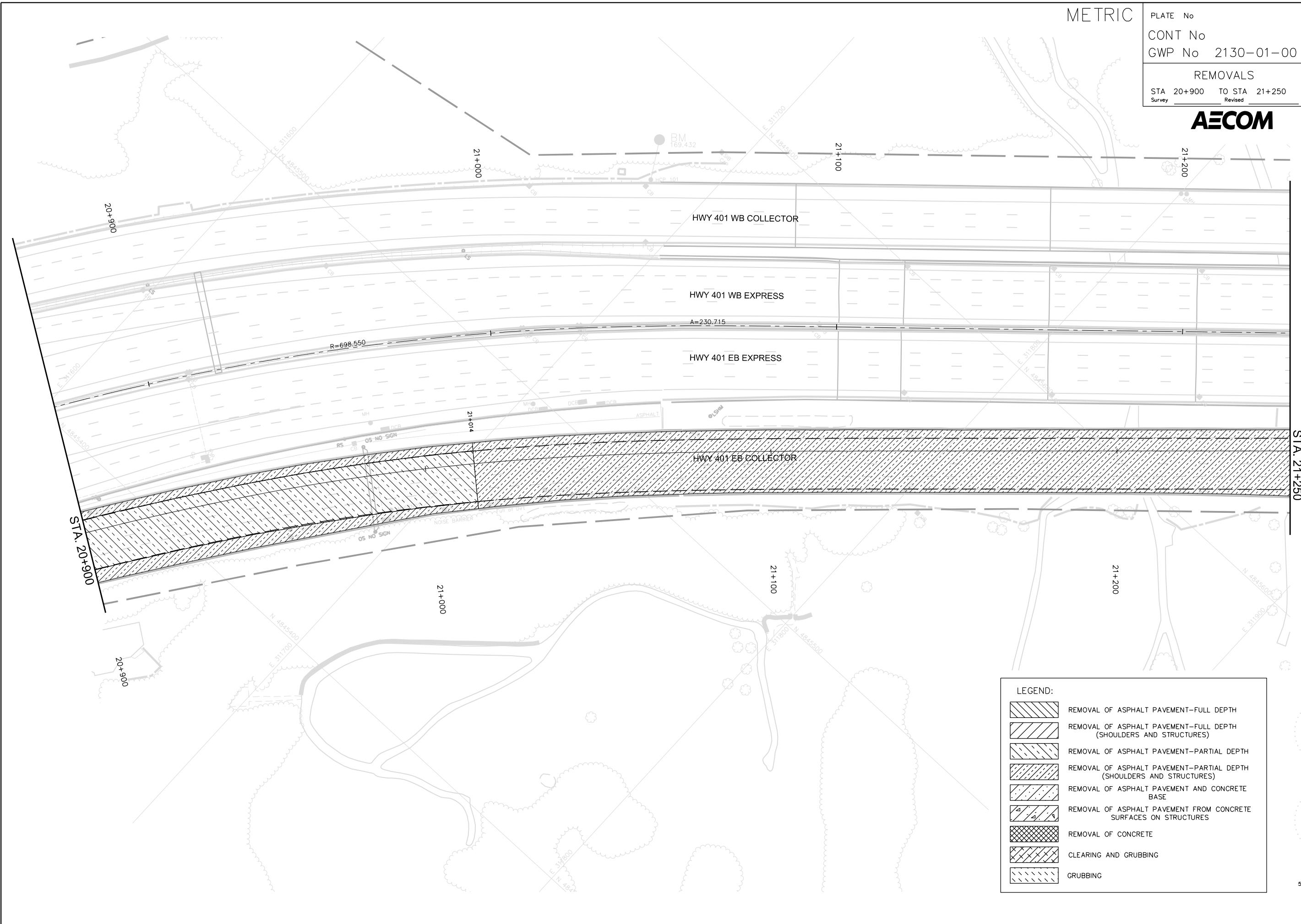
REMOVALS  
STA 20+900 TO STA 21+250  
Survey Revised

SHEET  
RM3



MINISTRY OF TRANSPORTATION, ONTARIO  
PR-0-707 88-05

DRAWING NAME:  
CREATED:  
NAME.DGN  
MODIFIED:  
MAY, 2020

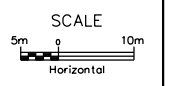


STA. 21+250

STA. 20+900

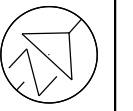
**LEGEND:**

	REMOVAL OF ASPHALT PAVEMENT-FULL DEPTH
	REMOVAL OF ASPHALT PAVEMENT-FULL DEPTH (SHOULDERS AND STRUCTURES)
	REMOVAL OF ASPHALT PAVEMENT-PARTIAL DEPTH
	REMOVAL OF ASPHALT PAVEMENT-PARTIAL DEPTH (SHOULDERS AND STRUCTURES)
	REMOVAL OF ASPHALT PAVEMENT AND CONCRETE BASE
	REMOVAL OF ASPHALT PAVEMENT FROM CONCRETE SURFACES ON STRUCTURES
	REMOVAL OF CONCRETE
	CLEARING AND GRUBBING
	GRUBBING



METRIC

PLATE No  
CONT No  
GWP No 2130-01-00



REMOVALS  
STA 21+250 TO STA 21+600  
Survey Revised

SHEET  
RM4



PR-0-707 88-05

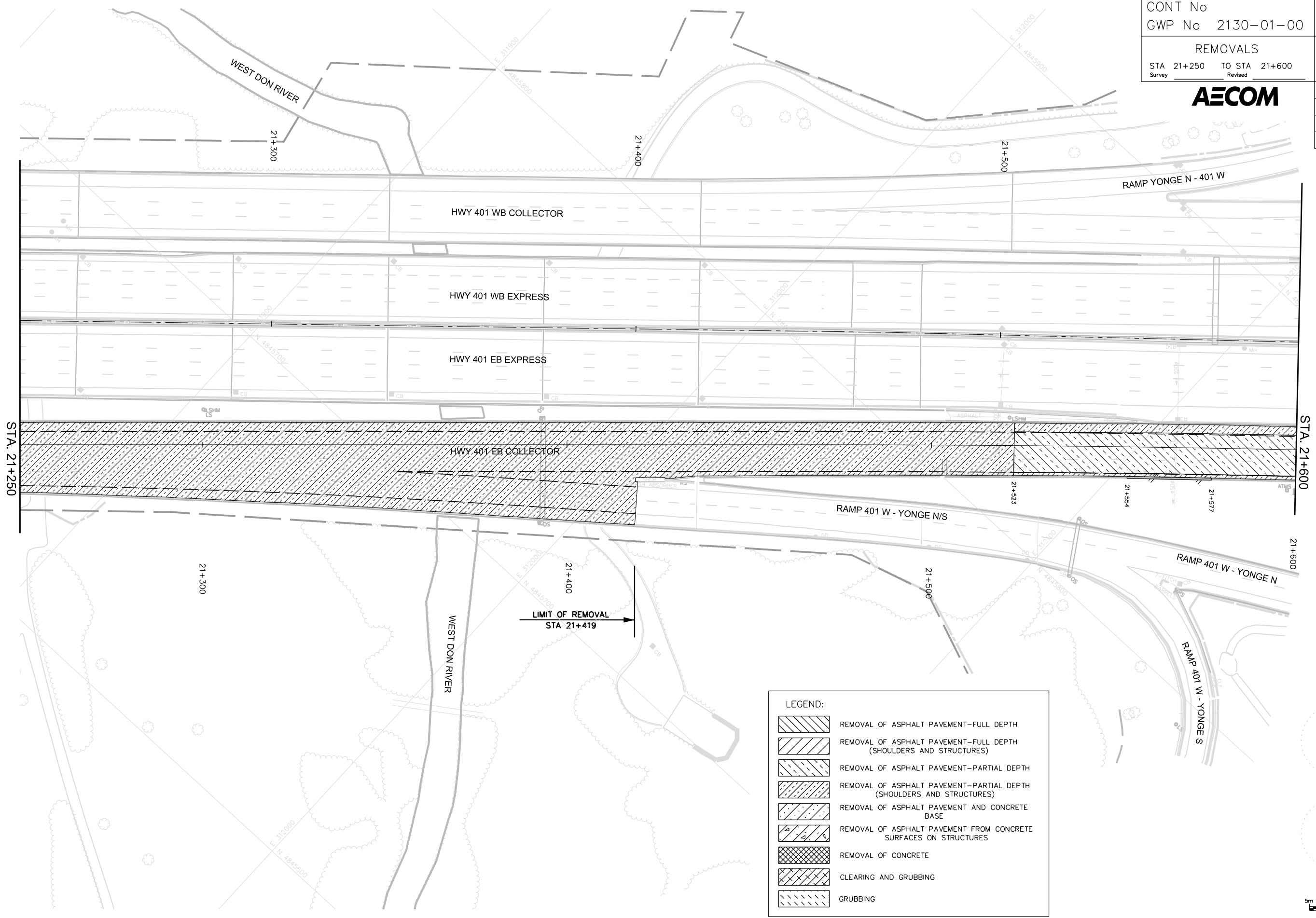
MINISTRY OF TRANSPORTATION, ONTARIO

MAY, 2020

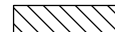
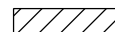


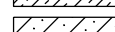




MODIFIED:

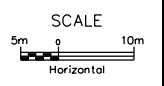
NAME.DGN

CREATED:



**LEGEND:**

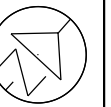
-  REMOVAL OF ASPHALT PAVEMENT-FULL DEPTH
-  REMOVAL OF ASPHALT PAVEMENT-FULL DEPTH (SHOULDERS AND STRUCTURES)
-  REMOVAL OF ASPHALT PAVEMENT-PARTIAL DEPTH
-  REMOVAL OF ASPHALT PAVEMENT-PARTIAL DEPTH (SHOULDERS AND STRUCTURES)
-  REMOVAL OF ASPHALT PAVEMENT AND CONCRETE BASE
-  REMOVAL OF ASPHALT PAVEMENT FROM CONCRETE SURFACES ON STRUCTURES
-  REMOVAL OF CONCRETE
-  CLEARING AND GRUBBING
-  GRUBBING





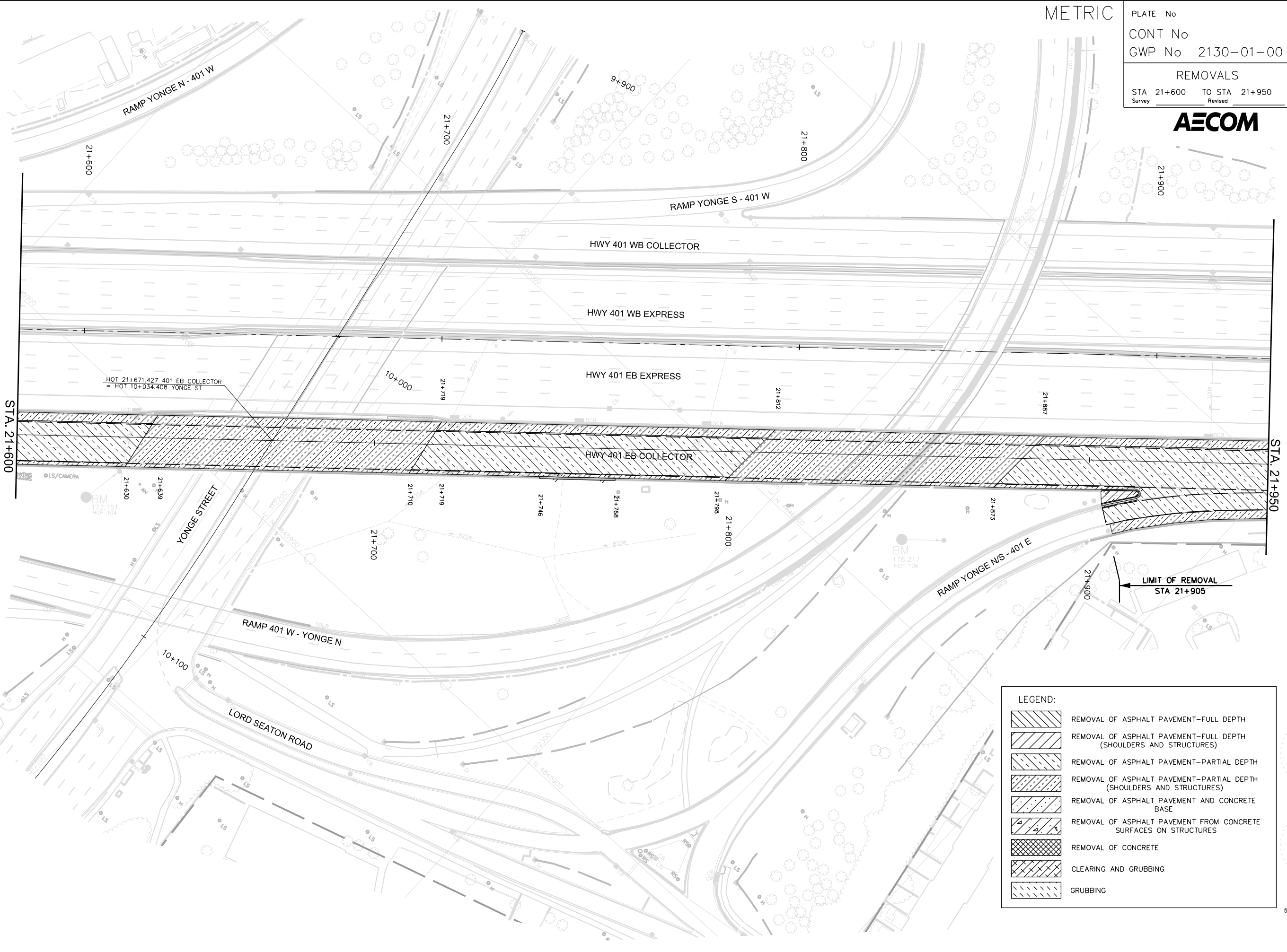
METRIC

PLATE No  
CONT No  
GWP No 2130-01-00



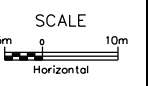
REMOVALS  
STA 21+600 TO STA 21+950  
Survey Revised

SHEET  
RM5



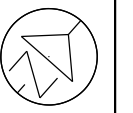
**LEGEND:**

- REMOVAL OF ASPHALT PAVEMENT-FULL DEPTH
- REMOVAL OF ASPHALT PAVEMENT-FULL DEPTH (SHOULDERS AND STRUCTURES)
- REMOVAL OF ASPHALT PAVEMENT-PARTIAL DEPTH
- REMOVAL OF ASPHALT PAVEMENT-PARTIAL DEPTH (SHOULDERS AND STRUCTURES)
- REMOVAL OF ASPHALT PAVEMENT AND CONCRETE BASE
- REMOVAL OF ASPHALT PAVEMENT FROM CONCRETE SURFACES ON STRUCTURES
- REMOVAL OF CONCRETE
- CLEARING AND GRUBBING
- GRUBBING



METRIC

PLATE No  
CONT No  
GWP No 2130-01-00



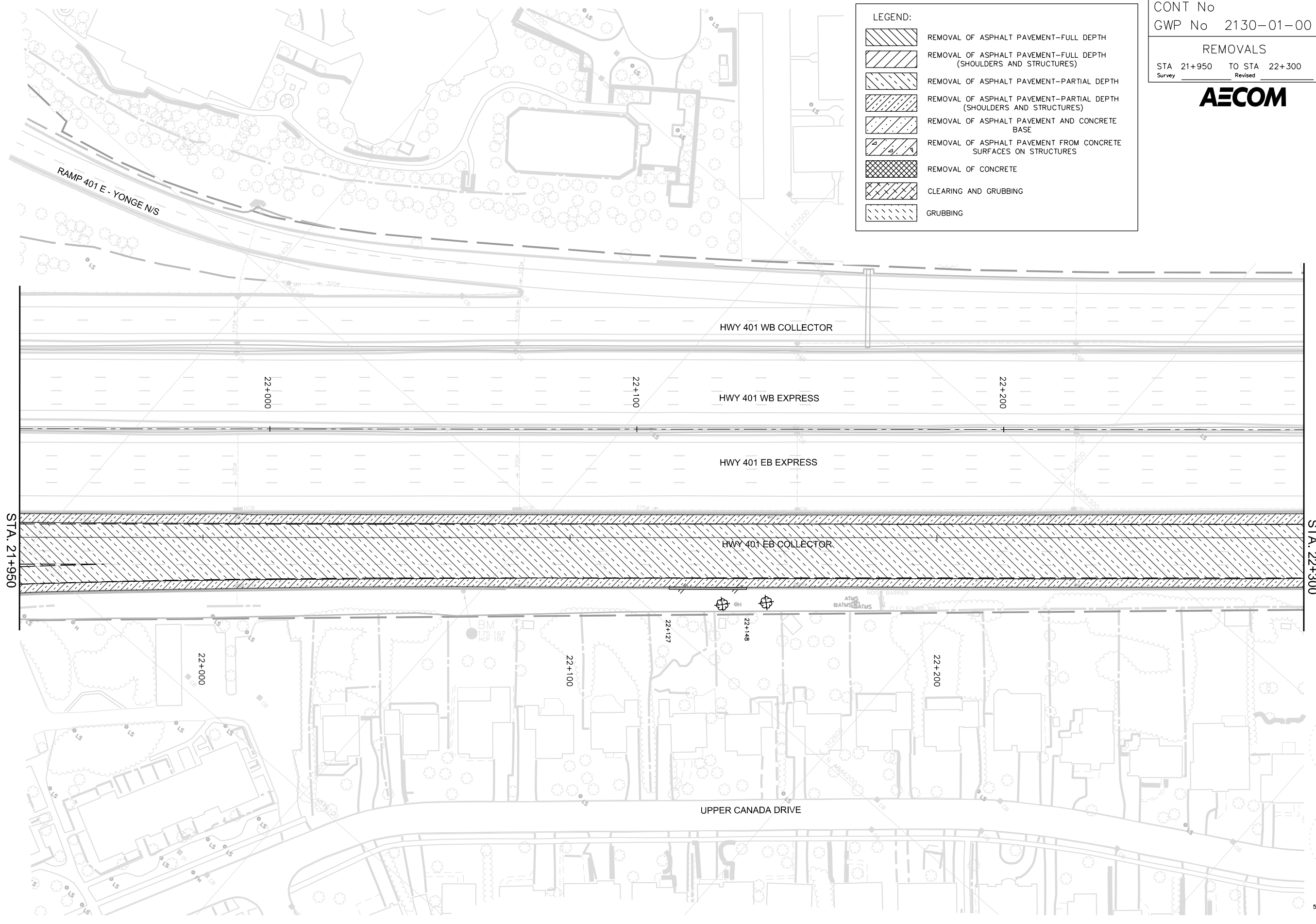
REMOVALS  
STA 21+950 TO STA 22+300  
Survey Revised

SHEET  
RM6



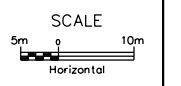
LEGEND:

	REMOVAL OF ASPHALT PAVEMENT-FULL DEPTH
	REMOVAL OF ASPHALT PAVEMENT-FULL DEPTH (SHOULDERS AND STRUCTURES)
	REMOVAL OF ASPHALT PAVEMENT-PARTIAL DEPTH
	REMOVAL OF ASPHALT PAVEMENT-PARTIAL DEPTH (SHOULDERS AND STRUCTURES)
	REMOVAL OF ASPHALT PAVEMENT AND CONCRETE BASE
	REMOVAL OF ASPHALT PAVEMENT FROM CONCRETE SURFACES ON STRUCTURES
	REMOVAL OF CONCRETE
	CLEARING AND GRUBBING
	GRUBBING



STA. 21+950

STA. 22+300



PR-0-707 88-05

MINISTRY OF TRANSPORTATION, ONTARIO

MAY, 2020

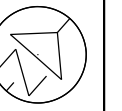
MODIFIED:

NAME.DGN

DRAWING NAME:  
CREATED:

METRIC

PLATE No  
CONT No  
GWP No 2130-01-00




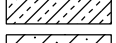
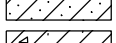


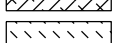



REMOVALS  
STA 22+300 TO STA 22+650  
Survey Revised

SHEET  
RM7

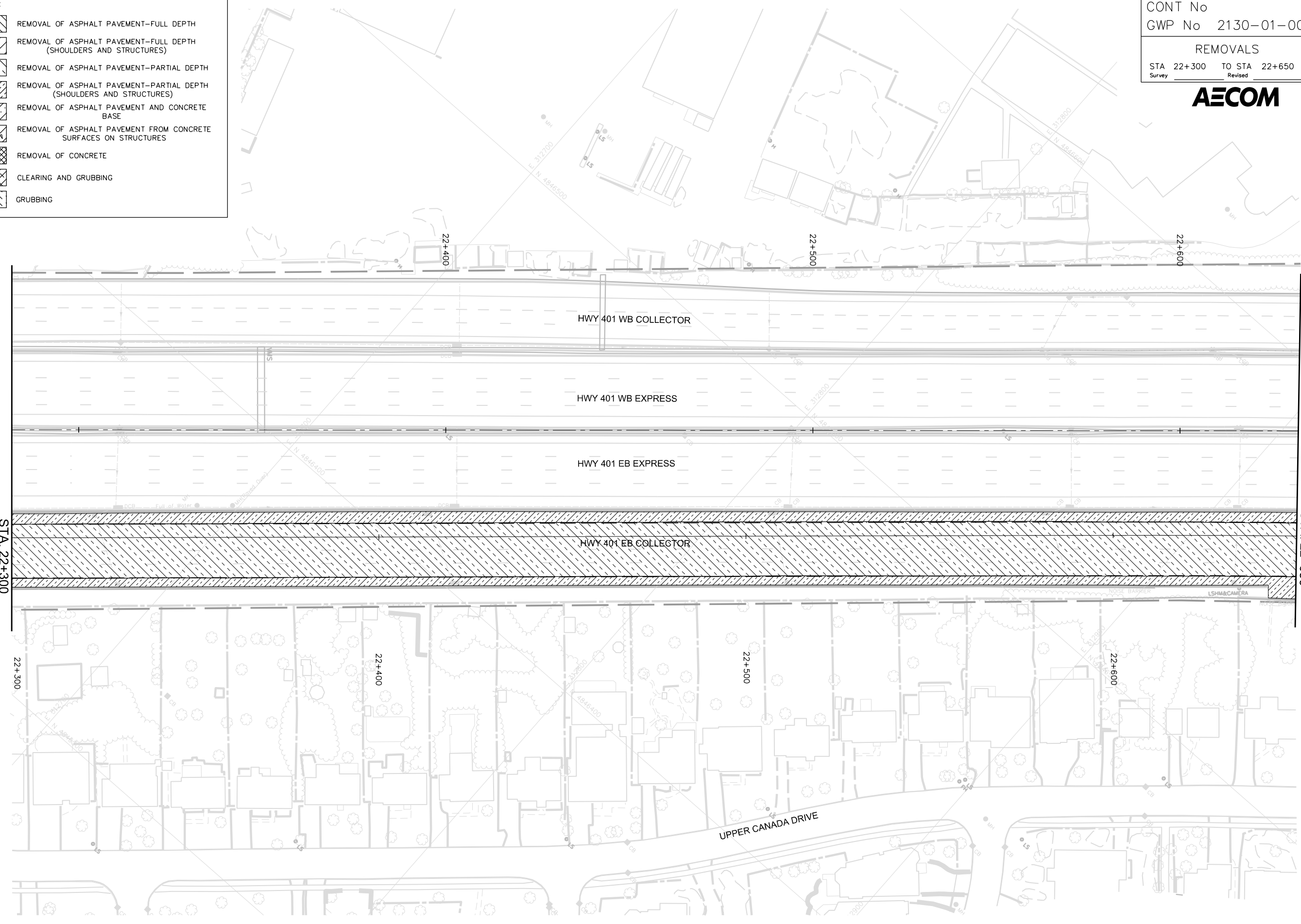


**LEGEND:**

-  REMOVAL OF ASPHALT PAVEMENT-FULL DEPTH
-  REMOVAL OF ASPHALT PAVEMENT-FULL DEPTH (SHOULDERS AND STRUCTURES)
-  REMOVAL OF ASPHALT PAVEMENT-PARTIAL DEPTH
-  REMOVAL OF ASPHALT PAVEMENT-PARTIAL DEPTH (SHOULDERS AND STRUCTURES)
-  REMOVAL OF ASPHALT PAVEMENT AND CONCRETE BASE
-  REMOVAL OF ASPHALT PAVEMENT FROM CONCRETE SURFACES ON STRUCTURES
-  REMOVAL OF CONCRETE
-  CLEARING AND GRUBBING
-  GRUBBING

STA. 22+300

STA. 22+650



PR-0-707 88-05

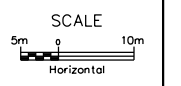
MINISTRY OF TRANSPORTATION, ONTARIO

MAY, 2020

MODIFIED:

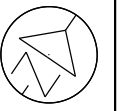
NAME.DGN

DRAWING NAME:  
CREATED:



METRIC

PLATE No  
CONT No  
GWP No 2130-01-00



REMOVALS  
STA 22+650 TO STA 23+000  
Survey Revised

SHEET  
RM8



LEGEND:

	REMOVAL OF ASPHALT PAVEMENT-FULL DEPTH
	REMOVAL OF ASPHALT PAVEMENT-FULL DEPTH (SHOULDERS AND STRUCTURES)
	REMOVAL OF ASPHALT PAVEMENT-PARTIAL DEPTH
	REMOVAL OF ASPHALT PAVEMENT-PARTIAL DEPTH (SHOULDERS AND STRUCTURES)
	REMOVAL OF ASPHALT PAVEMENT AND CONCRETE BASE
	REMOVAL OF ASPHALT PAVEMENT FROM CONCRETE SURFACES ON STRUCTURES
	REMOVAL OF CONCRETE
	CLEARING AND GRUBBING
	GRUBBING



PR-0-707 BR-05

MINISTRY OF TRANSPORTATION, ONTARIO

STA. 22+650

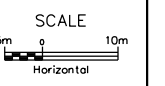
STA 23+000

MAY, 2020

MODIFIED:

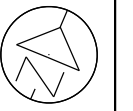
NAME.DGN

DRAWING NAME:  
CREATED:



METRIC

PLATE No  
CONT No  
GWP No 2130-01-00



REMOVALS  
STA 23+000 TO STA 23+350  
Survey Revised

SHEET  
RM9



LEGEND:

	REMOVAL OF ASPHALT PAVEMENT-FULL DEPTH
	REMOVAL OF ASPHALT PAVEMENT-FULL DEPTH (SHOULDERS AND STRUCTURES)
	REMOVAL OF ASPHALT PAVEMENT-PARTIAL DEPTH
	REMOVAL OF ASPHALT PAVEMENT-PARTIAL DEPTH (SHOULDERS AND STRUCTURES)
	REMOVAL OF ASPHALT PAVEMENT AND CONCRETE BASE
	REMOVAL OF ASPHALT PAVEMENT FROM CONCRETE SURFACES ON STRUCTURES
	REMOVAL OF CONCRETE
	CLEARING AND GRUBBING
	GRUBBING



STA. 23+000

STA. 23+350

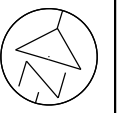


SCALE  
5m 0 10m  
Horizontal

PH-0-707 88-05  
MINISTRY OF TRANSPORTATION, ONTARIO  
MAY, 2020  
MODIFIED:  
NAME.DGN  
CREATED:

METRIC

PLATE No  
CONT No  
GWP No 2130-01-00



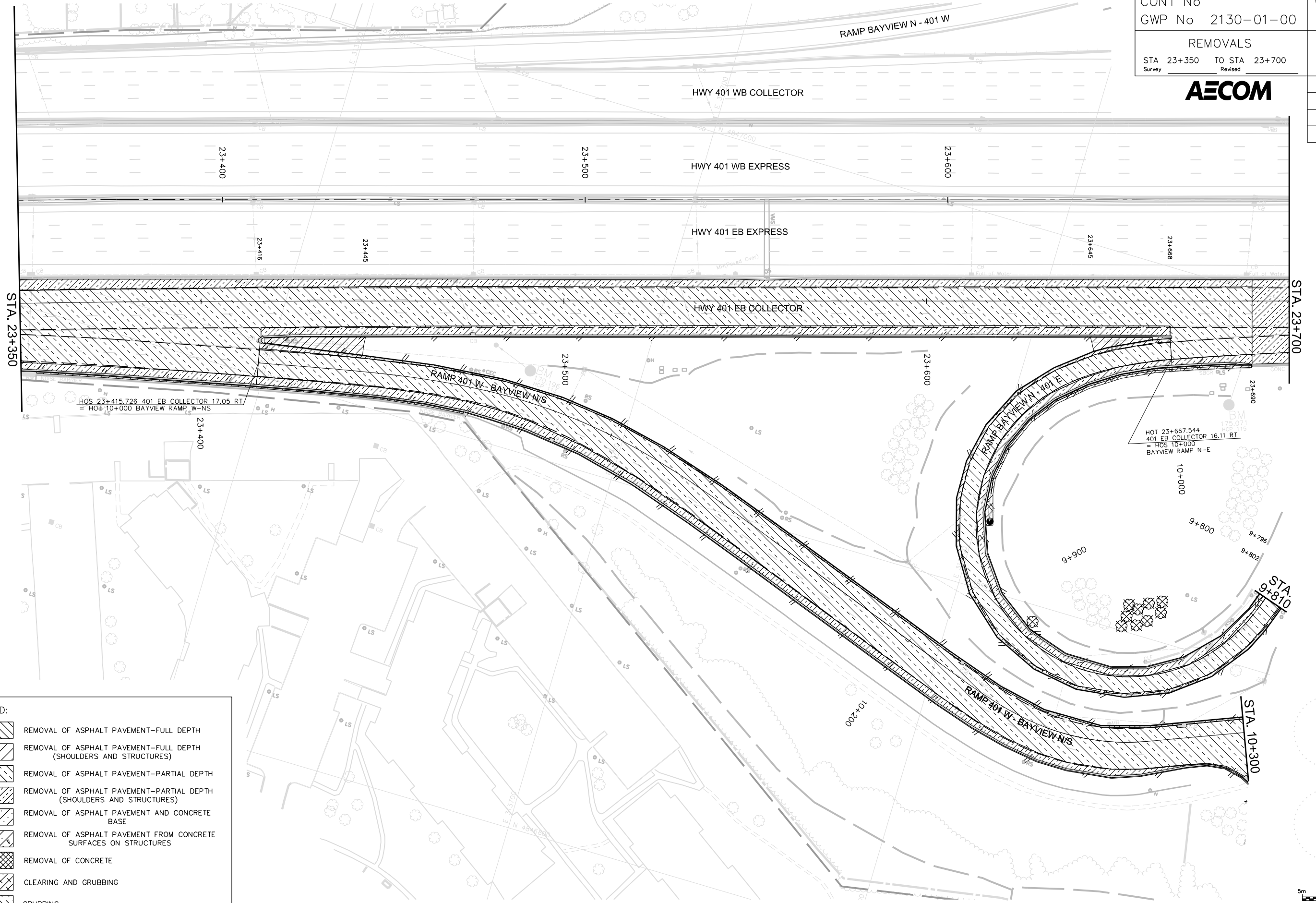
REMOVALS  
STA 23+350 TO STA 23+700  
Survey Revised

SHEET  
RM10



PR-0-707 88-05


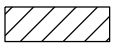




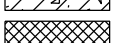

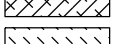
MINISTRY OF TRANSPORTATION, ONTARIO

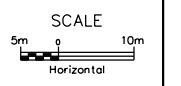


HOS 23+415.726 401 EB COLLECTOR 17.05 RT  
= HOT 10+000 BAYVIEW RAMP W-NS

HOT 23+667.544  
401 EB COLLECTOR 16.11 RT  
= HOS 10+000  
BAYVIEW RAMP N-E

**LEGEND:**

-  REMOVAL OF ASPHALT PAVEMENT-FULL DEPTH
-  REMOVAL OF ASPHALT PAVEMENT-FULL DEPTH (SHOULDERS AND STRUCTURES)
-  REMOVAL OF ASPHALT PAVEMENT-PARTIAL DEPTH
-  REMOVAL OF ASPHALT PAVEMENT-PARTIAL DEPTH (SHOULDERS AND STRUCTURES)
-  REMOVAL OF ASPHALT PAVEMENT AND CONCRETE BASE
-  REMOVAL OF ASPHALT PAVEMENT FROM CONCRETE SURFACES ON STRUCTURES
-  REMOVAL OF CONCRETE
-  CLEARING AND GRUBBING
-  GRUBBING



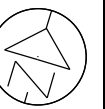
DRAWING NAME:  
CREATED:  
NAME.DGN  
MODIFIED:  
MAY, 2020

METRIC

PLATE No  
 CONT No  
 GWP No 2130-01-00

REMOVALS  
 STA 23+700 TO STA 24+050  
 Survey Revised

SHEET  
 RM11



PR-0-707 BR-05

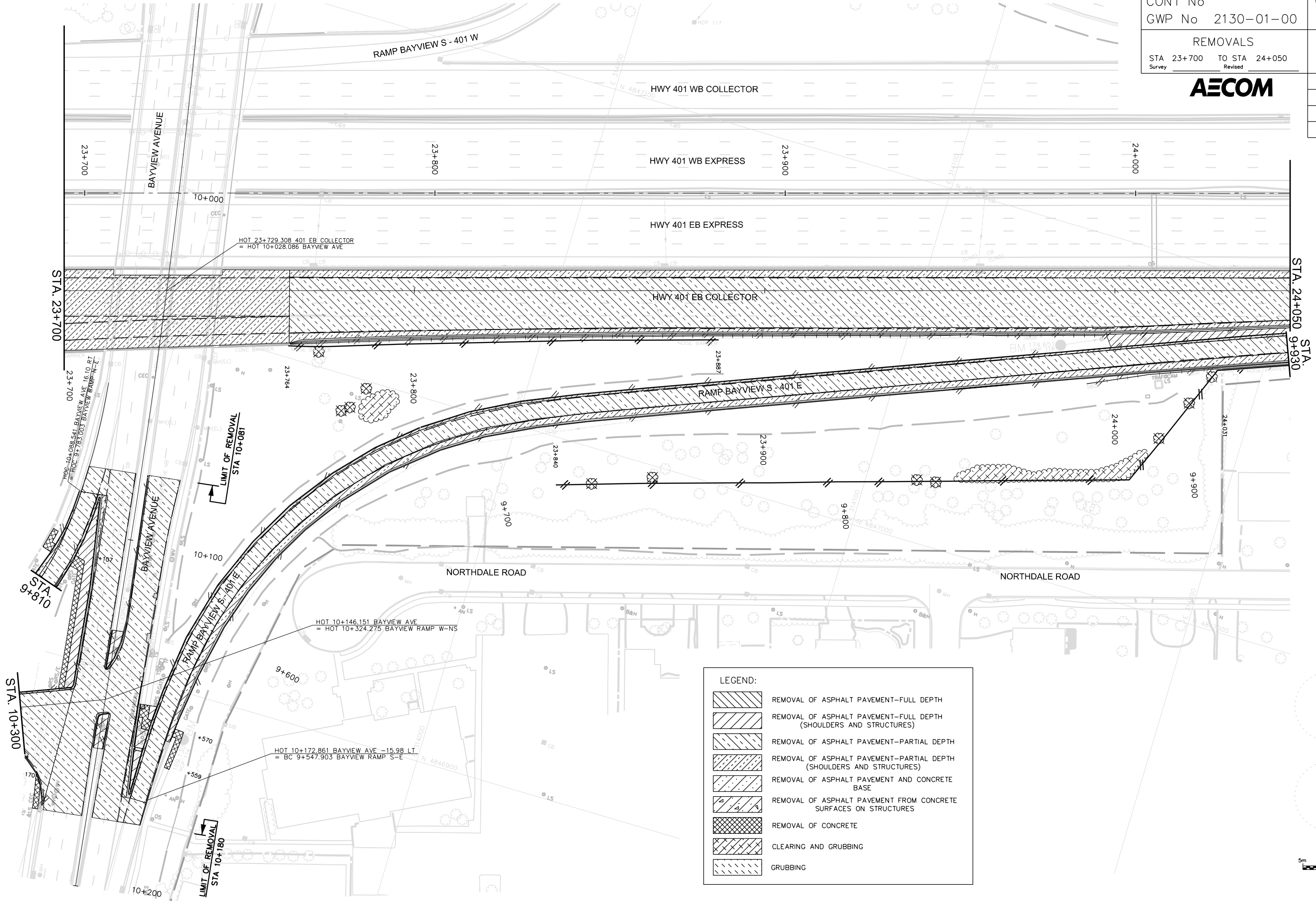
MINISTRY OF TRANSPORTATION, ONTARIO

MAY, 2020

MODIFIED:

NAME.DGN

DRAWING NAME:  
CREATED:



HOT 23+729.308 401 EB COLLECTOR  
 = HOT 10+028.086 BAYVIEW AVE

HOT 10+146.151 BAYVIEW AVE  
 = HOT 10+324.275 BAYVIEW RAMP W-NS

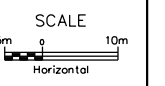
HOT 10+172.861 BAYVIEW AVE -15.98 LT  
 = BC 9+547.903 BAYVIEW RAMP S-E

LIMIT OF REMOVAL  
 STA 10+081

LIMIT OF REMOVAL  
 STA 10+180

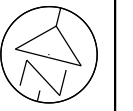
LEGEND:

- REMOVAL OF ASPHALT PAVEMENT-FULL DEPTH
- REMOVAL OF ASPHALT PAVEMENT-FULL DEPTH (SHOULDERS AND STRUCTURES)
- REMOVAL OF ASPHALT PAVEMENT-PARTIAL DEPTH
- REMOVAL OF ASPHALT PAVEMENT-PARTIAL DEPTH (SHOULDERS AND STRUCTURES)
- REMOVAL OF ASPHALT PAVEMENT AND CONCRETE BASE
- REMOVAL OF ASPHALT PAVEMENT FROM CONCRETE SURFACES ON STRUCTURES
- REMOVAL OF CONCRETE
- CLEARING AND GRUBBING
- GRUBBING



METRIC

PLATE No  
CONT No  
GWP No 2130-01-00



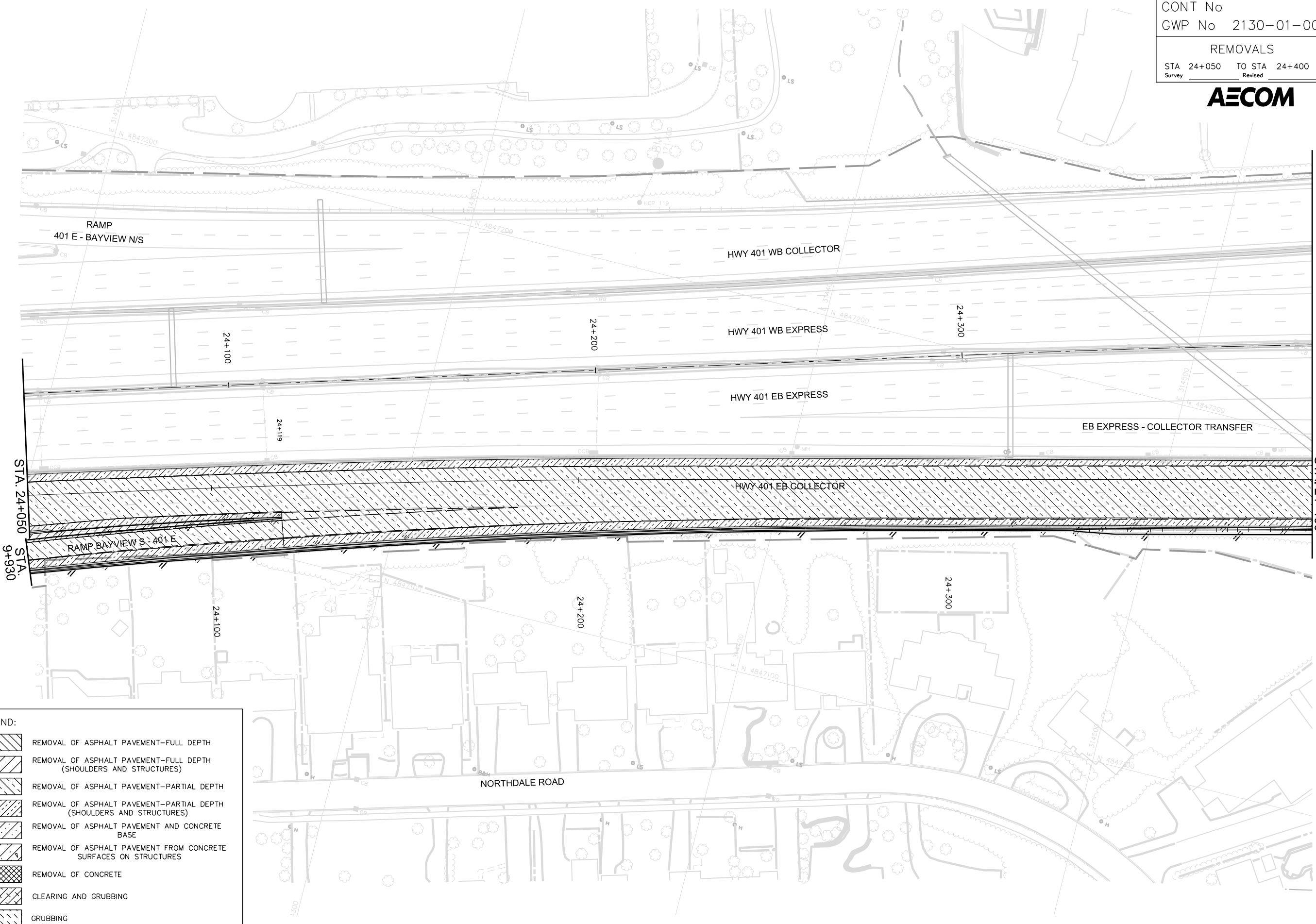
REMOVALS  
STA 24+050 TO STA 24+400  
Survey Revised

SHEET  
RM12


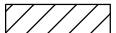

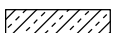
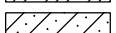
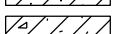





PR-0-707 88-05

MINISTRY OF TRANSPORTATION, ONTARIO

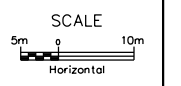


**LEGEND:**

-  REMOVAL OF ASPHALT PAVEMENT-FULL DEPTH
-  REMOVAL OF ASPHALT PAVEMENT-FULL DEPTH (SHOULDERS AND STRUCTURES)
-  REMOVAL OF ASPHALT PAVEMENT-PARTIAL DEPTH
-  REMOVAL OF ASPHALT PAVEMENT-PARTIAL DEPTH (SHOULDERS AND STRUCTURES)
-  REMOVAL OF ASPHALT PAVEMENT AND CONCRETE BASE
-  REMOVAL OF ASPHALT PAVEMENT FROM CONCRETE SURFACES ON STRUCTURES
-  REMOVAL OF CONCRETE
-  CLEARING AND GRUBBING
-  GRUBBING

STA. 24+400

STA. 24+050  
9+930

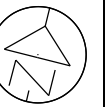


DRAWING NAME:  
CREATED:  
NAME.DGN  
MODIFIED:  
MAY, 2020



METRIC

PLATE No  
CONT No  
GWP No 2130-01-00



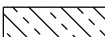




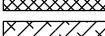
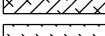


REMOVALS  
STA 24+400 TO STA 24+750  
Survey Revised

SHEET  
RM13

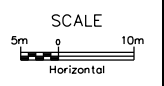


LEGEND:

-  REMOVAL OF ASPHALT PAVEMENT-FULL DEPTH
-  REMOVAL OF ASPHALT PAVEMENT-FULL DEPTH (SHOULDERS AND STRUCTURES)
-  REMOVAL OF ASPHALT PAVEMENT-PARTIAL DEPTH
-  REMOVAL OF ASPHALT PAVEMENT-PARTIAL DEPTH (SHOULDERS AND STRUCTURES)
-  REMOVAL OF ASPHALT PAVEMENT AND CONCRETE BASE
-  REMOVAL OF ASPHALT PAVEMENT FROM CONCRETE SURFACES ON STRUCTURES
-  REMOVAL OF CONCRETE
-  CLEARING AND GRUBBING
-  GRUBBING

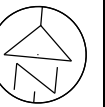


PH-0-707 BR-05  
MINISTRY OF TRANSPORTATION, ONTARIO  
MAY, 2020  
NAME.DGN  
CREATED:



METRIC

PLATE No  
CONT No  
GWP No 2130-01-00


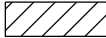


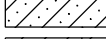


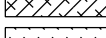
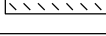


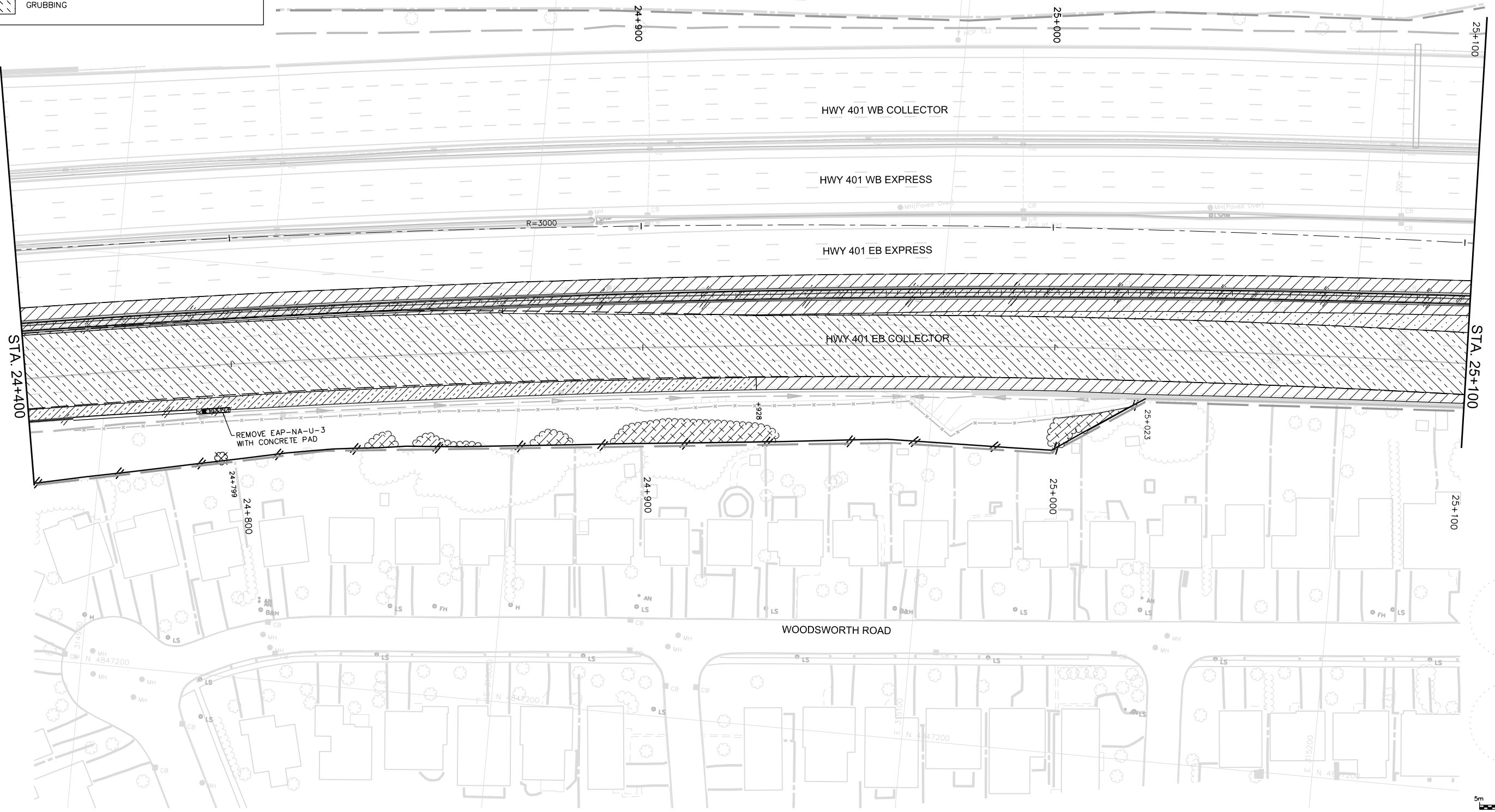
REMOVALS  
STA 24+750 TO STA 25+100  
Survey Revised

SHEET  
RM14

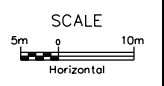


**LEGEND:**

-  REMOVAL OF ASPHALT PAVEMENT-FULL DEPTH
-  REMOVAL OF ASPHALT PAVEMENT-FULL DEPTH (SHOULDERS AND STRUCTURES)
-  REMOVAL OF ASPHALT PAVEMENT-PARTIAL DEPTH
-  REMOVAL OF ASPHALT PAVEMENT-PARTIAL DEPTH (SHOULDERS AND STRUCTURES)
-  REMOVAL OF ASPHALT PAVEMENT AND CONCRETE BASE
-  REMOVAL OF ASPHALT PAVEMENT FROM CONCRETE SURFACES ON STRUCTURES
-  REMOVAL OF CONCRETE
-  CLEARING AND GRUBBING
-  GRUBBING



PH-0-707 BR-05  
MINISTRY OF TRANSPORTATION, ONTARIO  
MAY, 2020  
MODIFIED:  
NAME.DGN  
DRAWING NAME:  
CREATED:



METRIC

PLATE No  
 CONT No  
 GWP No 2130-01-00

REMOVALS  
 STA 25+100 TO STA 25+450  
 Survey Revised

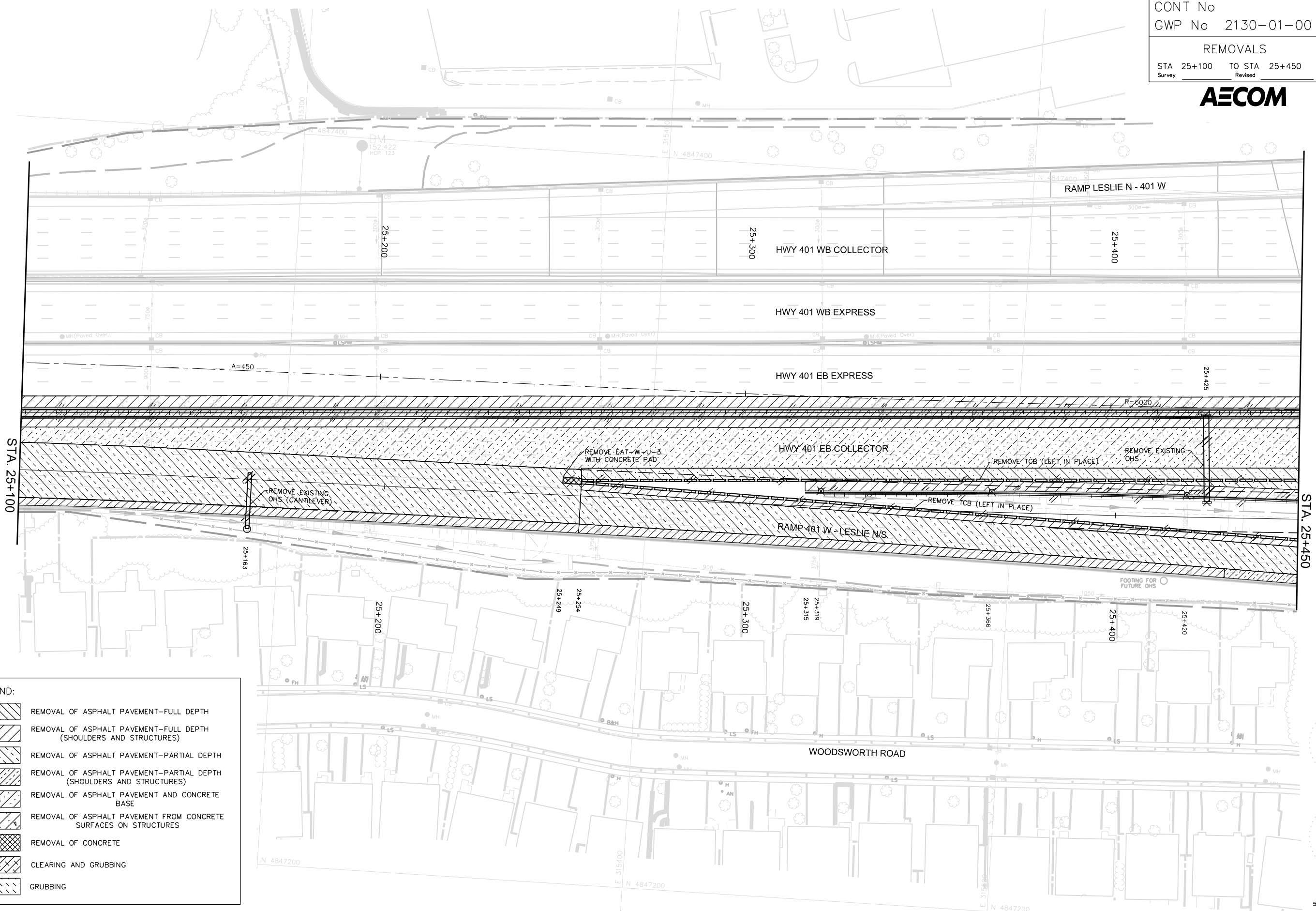


SHEET  
 RM15

**AECOM**

PR-0-707 88-05

MINISTRY OF TRANSPORTATION, ONTARIO

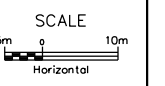


**LEGEND:**

	REMOVAL OF ASPHALT PAVEMENT-FULL DEPTH
	REMOVAL OF ASPHALT PAVEMENT-FULL DEPTH (SHOULDERS AND STRUCTURES)
	REMOVAL OF ASPHALT PAVEMENT-PARTIAL DEPTH (SHOULDERS AND STRUCTURES)
	REMOVAL OF ASPHALT PAVEMENT-PARTIAL DEPTH (SHOULDERS AND STRUCTURES)
	REMOVAL OF ASPHALT PAVEMENT AND CONCRETE BASE
	REMOVAL OF ASPHALT PAVEMENT FROM CONCRETE SURFACES ON STRUCTURES
	REMOVAL OF CONCRETE
	CLEARING AND GRUBBING
	GRUBBING

STA. 25+450

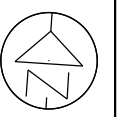
STA. 25+100



DRAWING NAME:  
 CREATED:  
 NAME.DGN  
 MODIFIED:  
 MAY, 2020

METRIC

PLATE No  
CONT No  
GWP No 2130-01-00



REMOVALS  
STA 25+450 TO STA 25+800  
Survey Revised

SHEET  
RM16

**AECOM**

PH-0-707 BR-05

MINISTRY OF TRANSPORTATION, ONTARIO

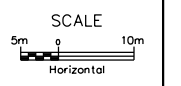
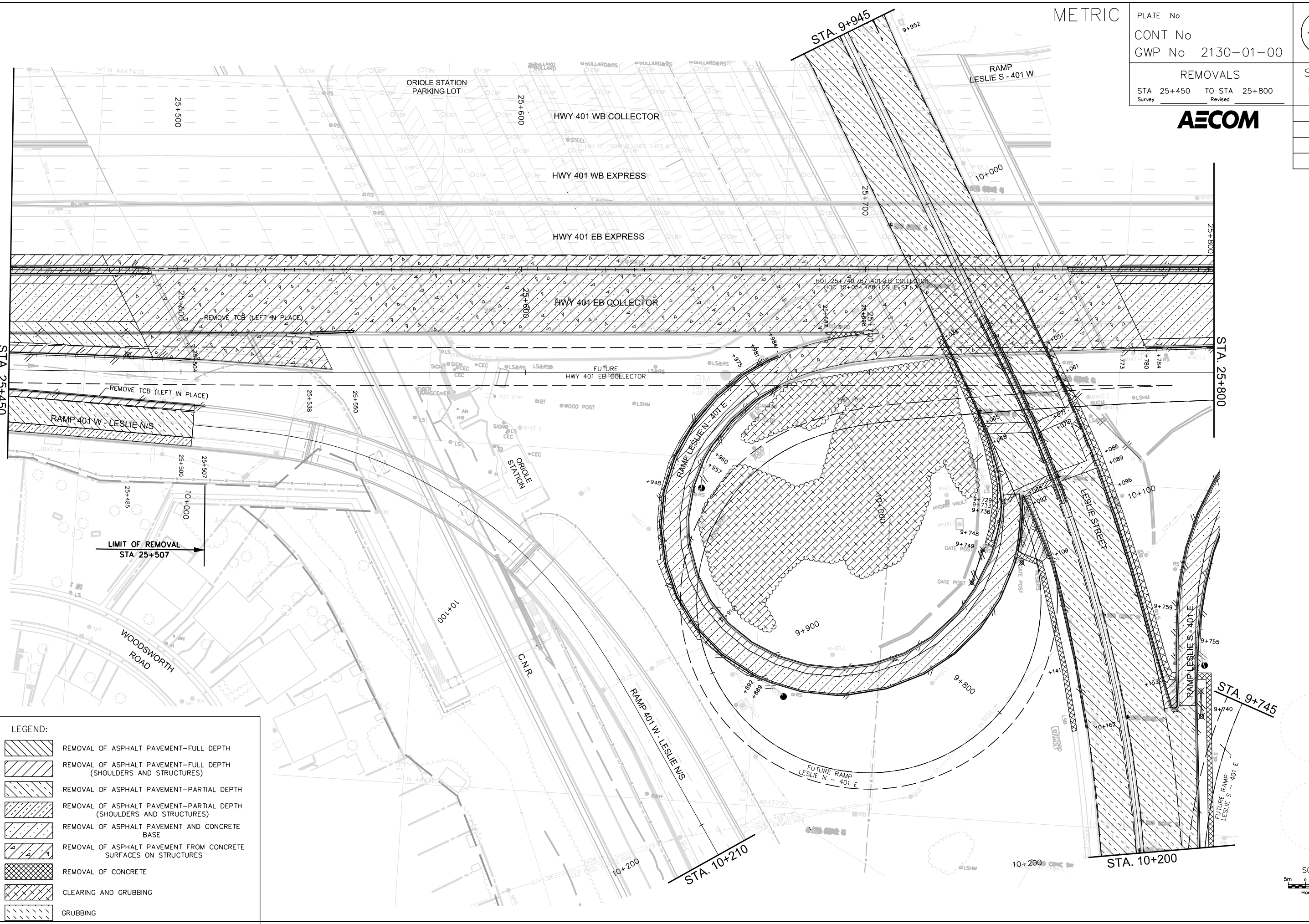
STA. 25+450

STA. 25+800

**LEGEND:**

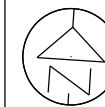
- REMOVAL OF ASPHALT PAVEMENT-FULL DEPTH
- REMOVAL OF ASPHALT PAVEMENT-FULL DEPTH (SHOULDERS AND STRUCTURES)
- REMOVAL OF ASPHALT PAVEMENT-PARTIAL DEPTH
- REMOVAL OF ASPHALT PAVEMENT-PARTIAL DEPTH (SHOULDERS AND STRUCTURES)
- REMOVAL OF ASPHALT PAVEMENT AND CONCRETE BASE
- REMOVAL OF ASPHALT PAVEMENT FROM CONCRETE SURFACES ON STRUCTURES
- REMOVAL OF CONCRETE
- CLEARING AND GRUBBING
- GRUBBING

DRAWING NAME:  
CREATED:  
NAME.DGN  
MODIFIED:  
MAY, 2020



METRIC

PLATE No  
CONT No  
GWP No 2130-01-00



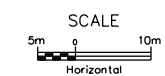
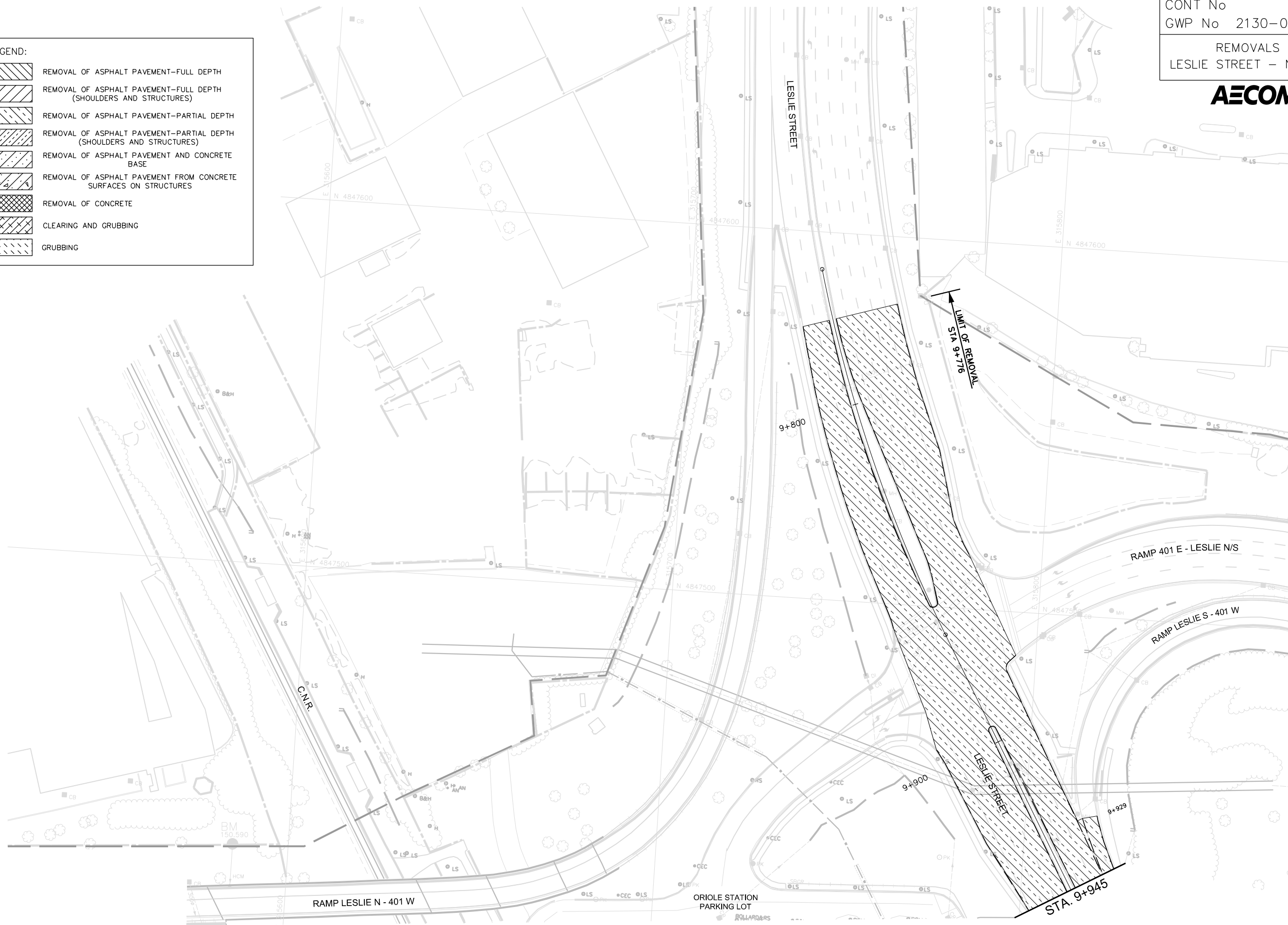
REMOVALS  
LESLIE STREET - NORTH

SHEET  
RM17



LEGEND:

	REMOVAL OF ASPHALT PAVEMENT-FULL DEPTH
	REMOVAL OF ASPHALT PAVEMENT-FULL DEPTH (SHOULDERS AND STRUCTURES)
	REMOVAL OF ASPHALT PAVEMENT-PARTIAL DEPTH
	REMOVAL OF ASPHALT PAVEMENT-PARTIAL DEPTH (SHOULDERS AND STRUCTURES)
	REMOVAL OF ASPHALT PAVEMENT AND CONCRETE BASE
	REMOVAL OF ASPHALT PAVEMENT FROM CONCRETE SURFACES ON STRUCTURES
	REMOVAL OF CONCRETE
	CLEARING AND GRUBBING
	GRUBBING



METRIC

PLATE No  
CONT No  
GWP No 2130-01-00

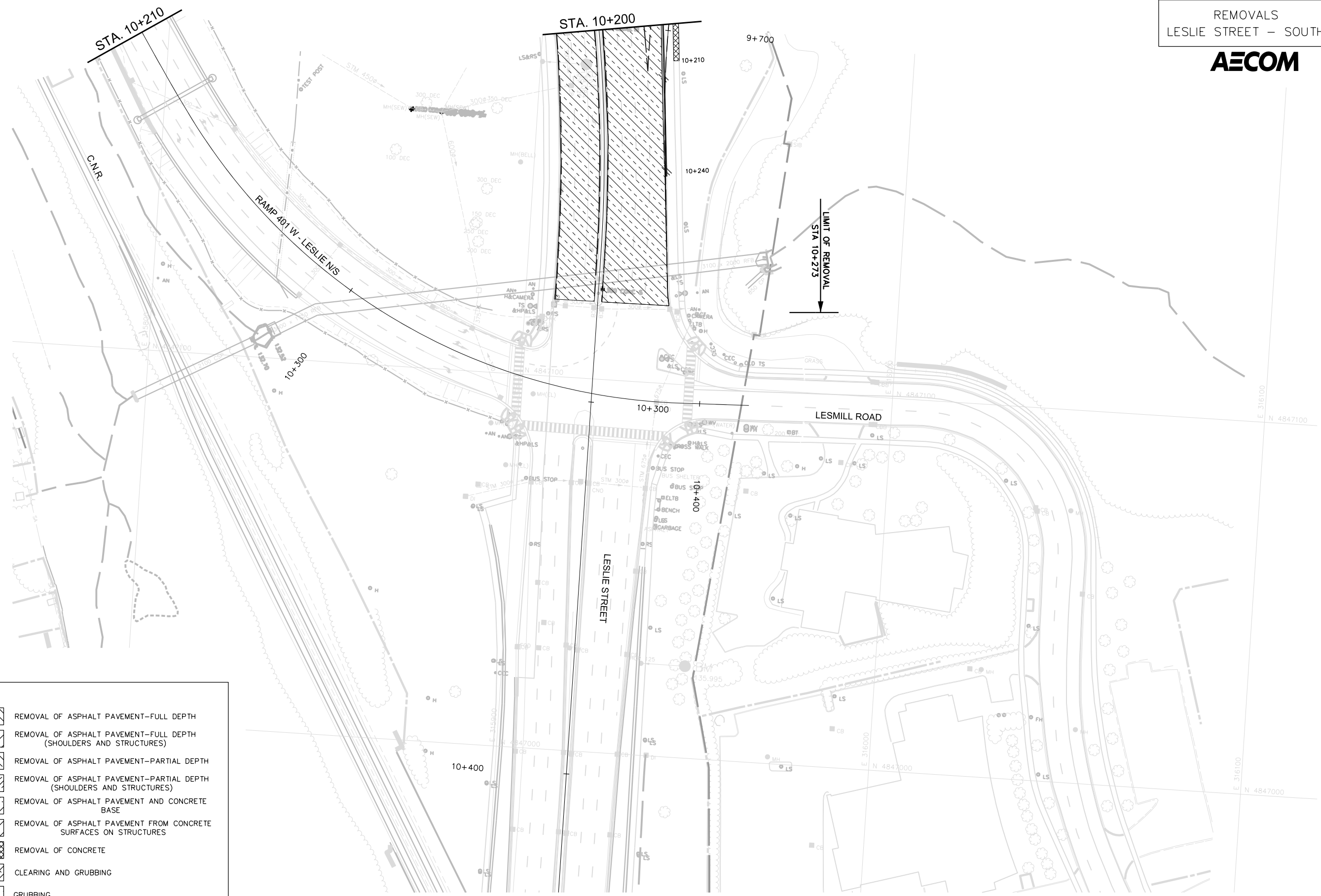


REMOVALS  
LESLIE STREET - SOUTH

SHEET  
RM18

**AECOM**

MINISTRY OF TRANSPORTATION, ONTARIO  
PR-0-707 88-05  
MAY, 2020  
MODIFIED:  
NAME.DGN  
DRAWING NAME:  
CREATED:



**LEGEND:**

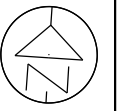
	REMOVAL OF ASPHALT PAVEMENT-FULL DEPTH
	REMOVAL OF ASPHALT PAVEMENT-FULL DEPTH (SHOULDERS AND STRUCTURES)
	REMOVAL OF ASPHALT PAVEMENT-PARTIAL DEPTH
	REMOVAL OF ASPHALT PAVEMENT-PARTIAL DEPTH (SHOULDERS AND STRUCTURES)
	REMOVAL OF ASPHALT PAVEMENT AND CONCRETE BASE
	REMOVAL OF ASPHALT PAVEMENT FROM CONCRETE SURFACES ON STRUCTURES
	REMOVAL OF CONCRETE
	CLEARING AND GRUBBING
	GRUBBING



METRIC

PLATE No  
 CONT No  
 GWP No 2130-01-00

REMOVALS  
 STA 25+800 TO STA 26+150  
 Survey Revised

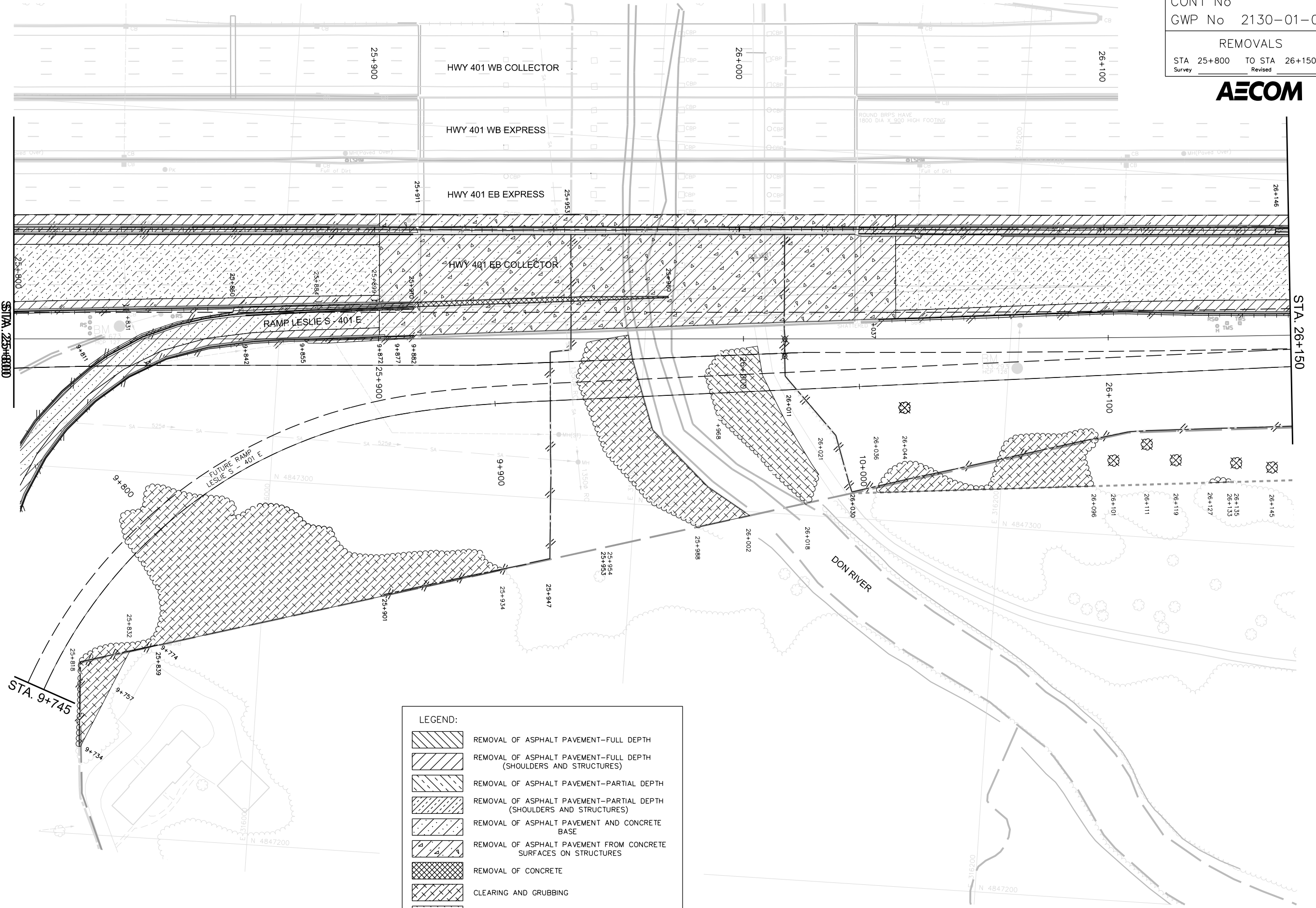


SHEET  
 RM19



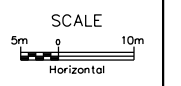
PR-5-707 88-05

MINISTRY OF TRANSPORTATION, ONTARIO



LEGEND:

	REMOVAL OF ASPHALT PAVEMENT-FULL DEPTH
	REMOVAL OF ASPHALT PAVEMENT-FULL DEPTH (SHOULDERS AND STRUCTURES)
	REMOVAL OF ASPHALT PAVEMENT-PARTIAL DEPTH
	REMOVAL OF ASPHALT PAVEMENT-PARTIAL DEPTH (SHOULDERS AND STRUCTURES)
	REMOVAL OF ASPHALT PAVEMENT AND CONCRETE BASE
	REMOVAL OF ASPHALT PAVEMENT FROM CONCRETE SURFACES ON STRUCTURES
	REMOVAL OF CONCRETE
	CLEARING AND GRUBBING
	GRUBBING



DRAWING NAME: NAME.DGN  
 CREATED: MAY, 2020  
 MODIFIED:

METRIC

PLATE No  
 CONT No  
 GWP No 2130-01-00

REMOVALS  
 STA 26+150 TO STA 26+500  
 Survey Revised

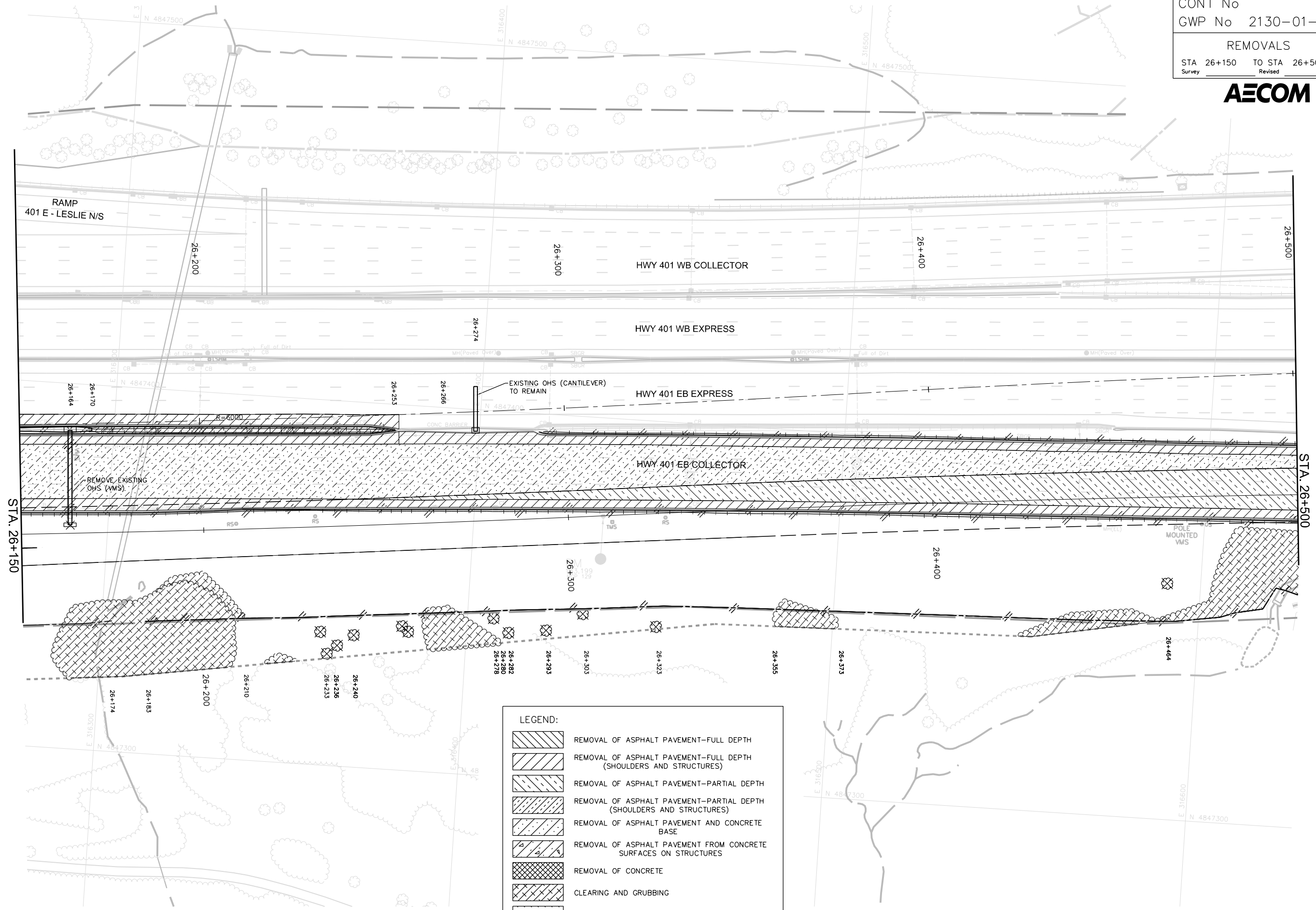


SHEET  
 RM20

**AECOM**

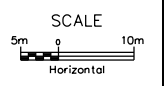
PR-0-707 88-05

MINISTRY OF TRANSPORTATION, ONTARIO



**LEGEND:**

- REMOVAL OF ASPHALT PAVEMENT-FULL DEPTH
- REMOVAL OF ASPHALT PAVEMENT-FULL DEPTH (SHOULDERS AND STRUCTURES)
- REMOVAL OF ASPHALT PAVEMENT-PARTIAL DEPTH
- REMOVAL OF ASPHALT PAVEMENT-PARTIAL DEPTH (SHOULDERS AND STRUCTURES)
- REMOVAL OF ASPHALT PAVEMENT AND CONCRETE BASE
- REMOVAL OF ASPHALT PAVEMENT FROM CONCRETE SURFACES ON STRUCTURES
- REMOVAL OF CONCRETE
- CLEARING AND GRUBBING
- GRUBBING

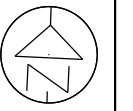


DRAWING NAME: NAME.DGN  
 CREATED: MAY, 2020  
 MODIFIED:



METRIC

PLATE No  
CONT No  
GWP No 2130-01-00



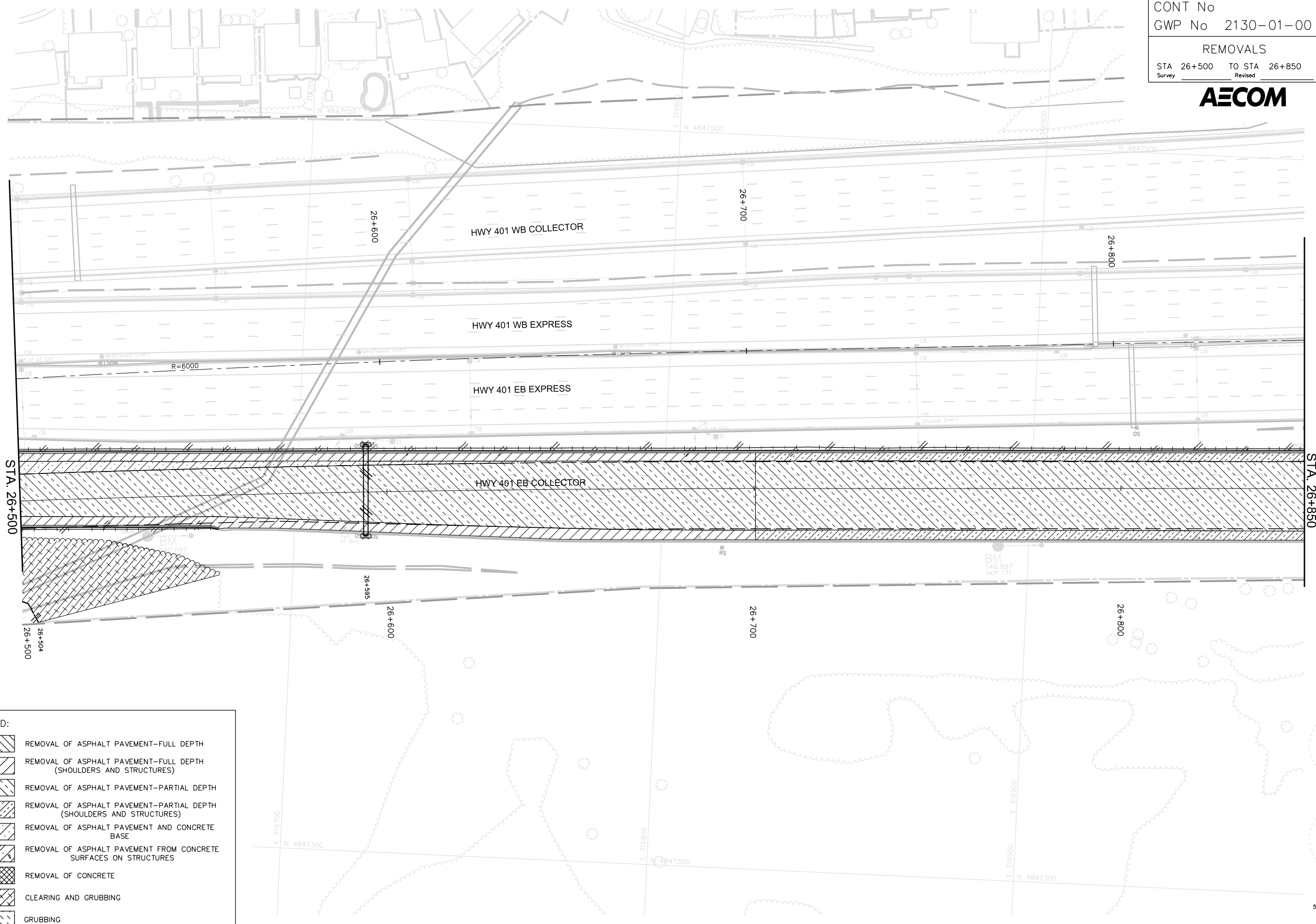
REMOVALS  
STA 26+500 TO STA 26+850  
Survey Revised

SHEET  
RM21



PR-0-707 88-05

MINISTRY OF TRANSPORTATION, ONTARIO

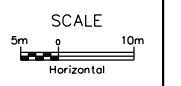


**LEGEND:**

- REMOVAL OF ASPHALT PAVEMENT-FULL DEPTH
- REMOVAL OF ASPHALT PAVEMENT-FULL DEPTH (SHOULDERS AND STRUCTURES)
- REMOVAL OF ASPHALT PAVEMENT-PARTIAL DEPTH
- REMOVAL OF ASPHALT PAVEMENT-PARTIAL DEPTH (SHOULDERS AND STRUCTURES)
- REMOVAL OF ASPHALT PAVEMENT AND CONCRETE BASE
- REMOVAL OF ASPHALT PAVEMENT FROM CONCRETE SURFACES ON STRUCTURES
- REMOVAL OF CONCRETE
- CLEARING AND GRUBBING
- GRUBBING

STA. 26+850

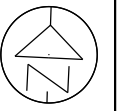
STA. 26+500



DRAWING NAME: NAME.DGN  
CREATED: MAY, 2020  
MODIFIED:

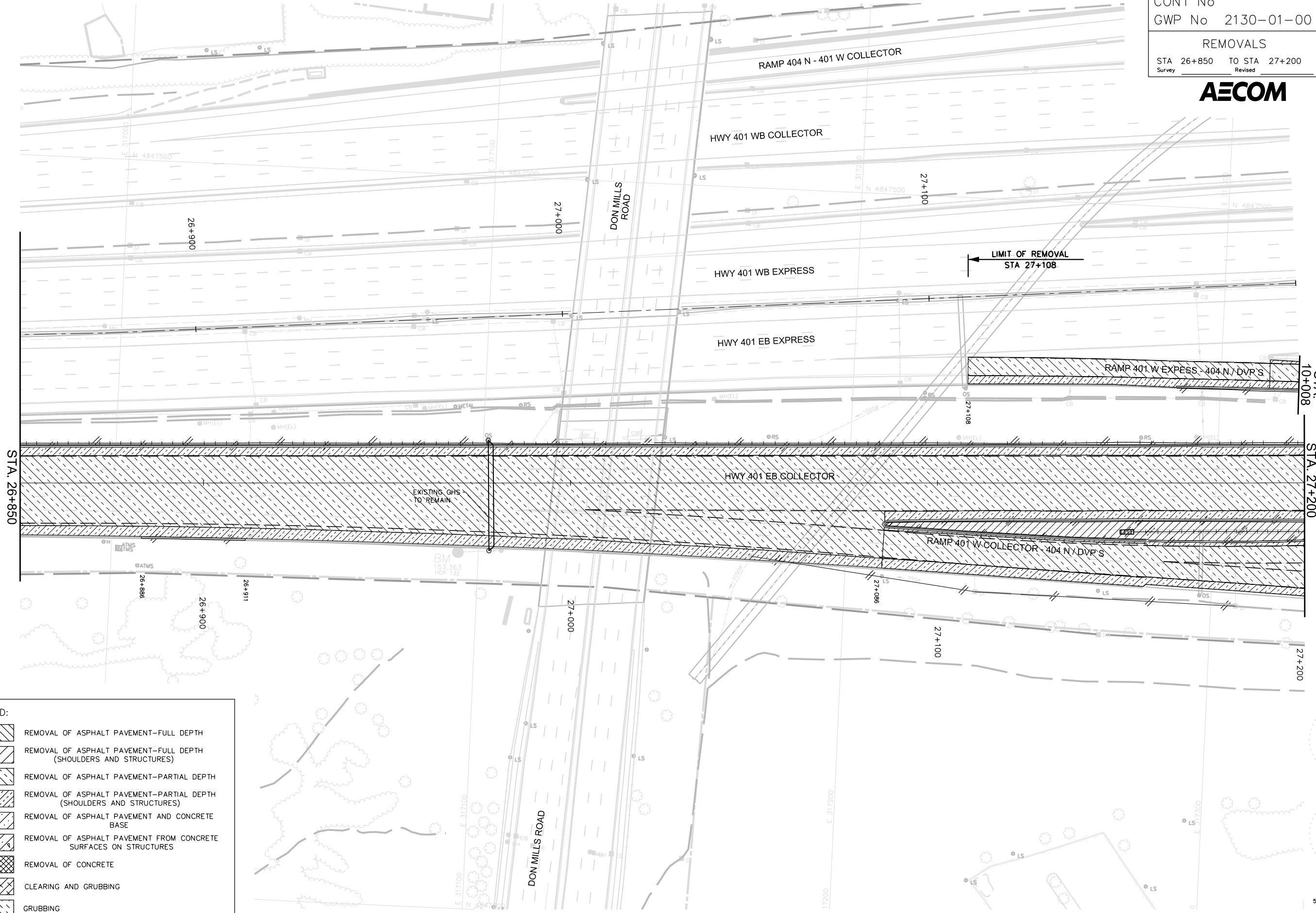
METRIC

PLATE No  
CONT No  
GWP No 2130-01-00



REMOVALS  
STA 26+850 TO STA 27+200  
Survey Revised

SHEET  
RM22



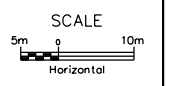
STA. 26+850

STA. 10+008

STA. 27+200

**LEGEND:**

- REMOVAL OF ASPHALT PAVEMENT-FULL DEPTH
- REMOVAL OF ASPHALT PAVEMENT-FULL DEPTH (SHOULDERS AND STRUCTURES)
- REMOVAL OF ASPHALT PAVEMENT-PARTIAL DEPTH
- REMOVAL OF ASPHALT PAVEMENT-PARTIAL DEPTH (SHOULDERS AND STRUCTURES)
- REMOVAL OF ASPHALT PAVEMENT AND CONCRETE BASE
- REMOVAL OF ASPHALT PAVEMENT FROM CONCRETE SURFACES ON STRUCTURES
- REMOVAL OF CONCRETE
- CLEARING AND GRUBBING
- GRUBBING



PR-0-707 88-05

MINISTRY OF TRANSPORTATION, ONTARIO

MAY, 2020

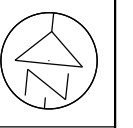
MODIFIED:

NAME.DGN

DRAWING NAME:  
CREATED:

METRIC

PLATE No  
CONT No  
GWP No 2130-01-00



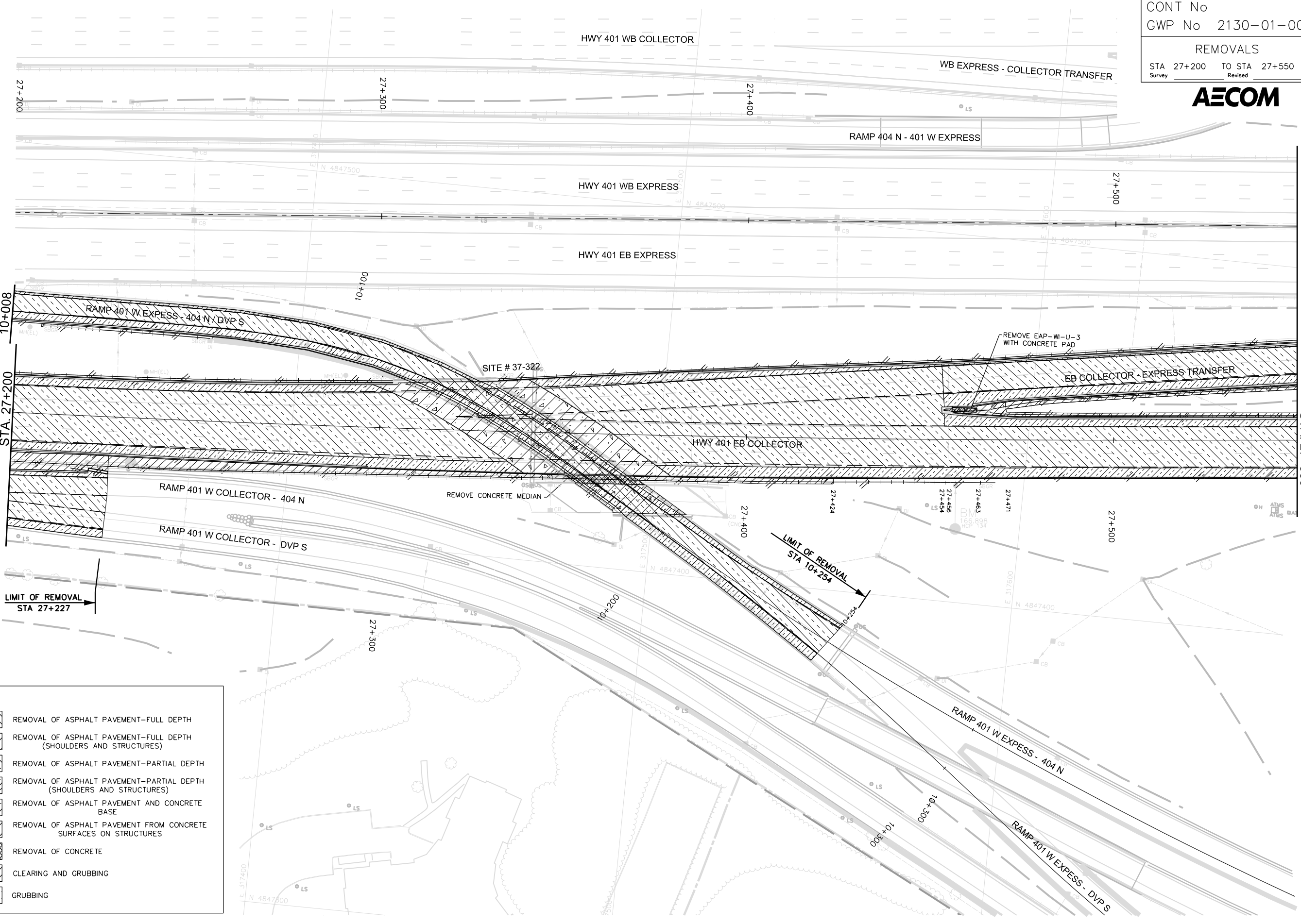
REMOVALS  
STA 27+200 TO STA 27+550  
Survey Revised

SHEET  
RM23



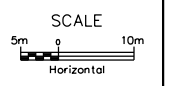
PR-9-707 88-05

MINISTRY OF TRANSPORTATION, ONTARIO



LEGEND:

	REMOVAL OF ASPHALT PAVEMENT-FULL DEPTH
	REMOVAL OF ASPHALT PAVEMENT-FULL DEPTH (SHOULDERS AND STRUCTURES)
	REMOVAL OF ASPHALT PAVEMENT-PARTIAL DEPTH
	REMOVAL OF ASPHALT PAVEMENT-PARTIAL DEPTH (SHOULDERS AND STRUCTURES)
	REMOVAL OF ASPHALT PAVEMENT AND CONCRETE BASE
	REMOVAL OF ASPHALT PAVEMENT FROM CONCRETE SURFACES ON STRUCTURES
	REMOVAL OF CONCRETE
	CLEARING AND GRUBBING
	GRUBBING

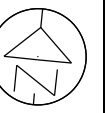


DRAWING NAME:  
CREATED:  
NAME.DGN  
MODIFIED:  
MAY, 2020

METRIC

PLATE No  
 CONT No  
 GWP No 2130-01-00

REMOVALS  
 STA 27+550 TO STA 27+900  
 Survey Revised

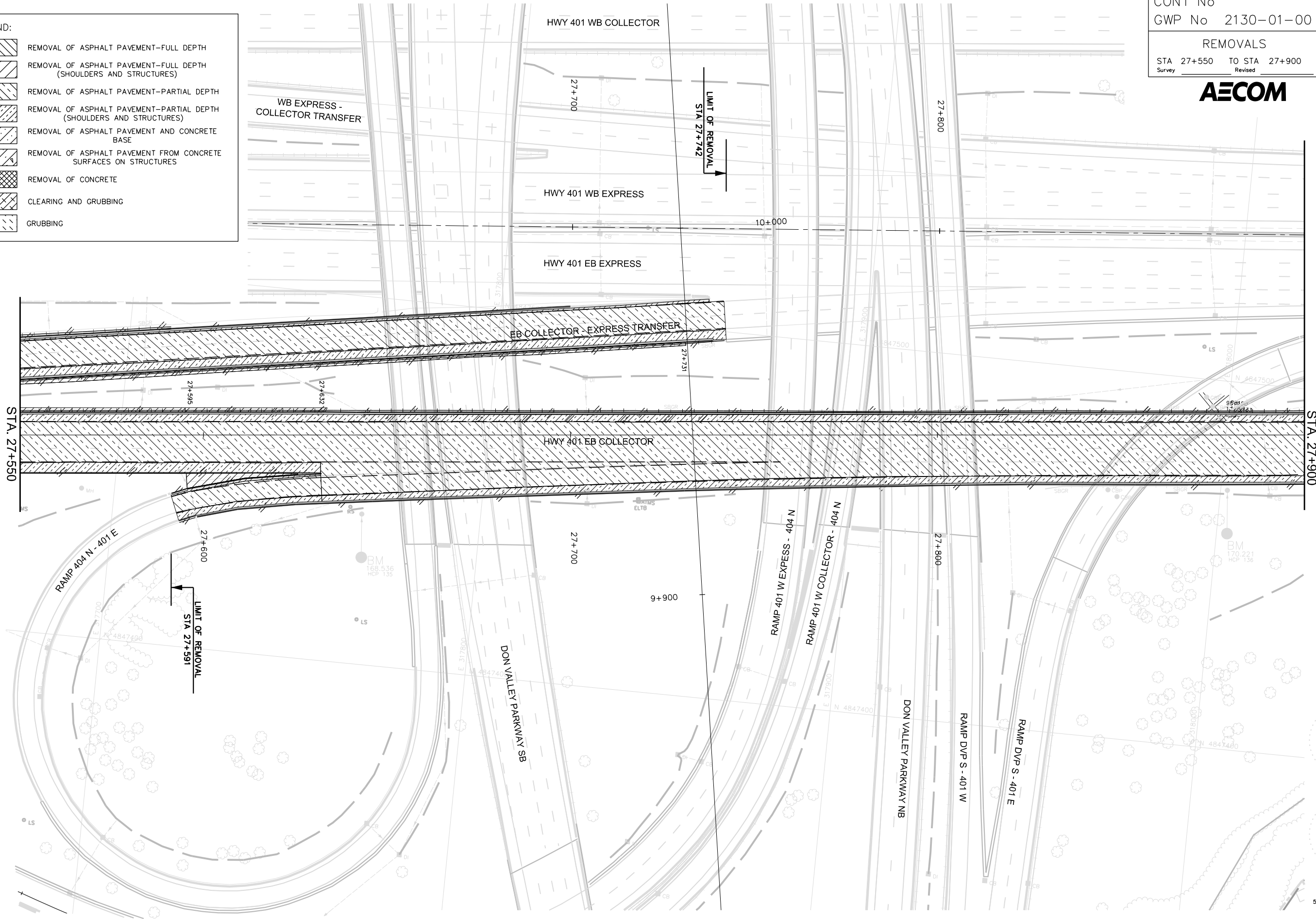


SHEET  
 RM24

**AECOM**

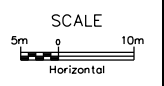
LEGEND:

	REMOVAL OF ASPHALT PAVEMENT-FULL DEPTH
	REMOVAL OF ASPHALT PAVEMENT-FULL DEPTH (SHOULDERS AND STRUCTURES)
	REMOVAL OF ASPHALT PAVEMENT-PARTIAL DEPTH
	REMOVAL OF ASPHALT PAVEMENT-PARTIAL DEPTH (SHOULDERS AND STRUCTURES)
	REMOVAL OF ASPHALT PAVEMENT AND CONCRETE BASE
	REMOVAL OF ASPHALT PAVEMENT FROM CONCRETE SURFACES ON STRUCTURES
	REMOVAL OF CONCRETE
	CLEARING AND GRUBBING
	GRUBBING



STA. 27+550

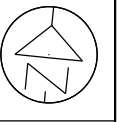
STA. 27+900



DRAWING NAME: NAME.DGN  
 CREATED: MAY, 2020  
 MODIFIED:  
 PH-0-707 88-05  
 MINISTRY OF TRANSPORTATION, ONTARIO

METRIC

PLATE No  
CONT No  
GWP No 2130-01-00

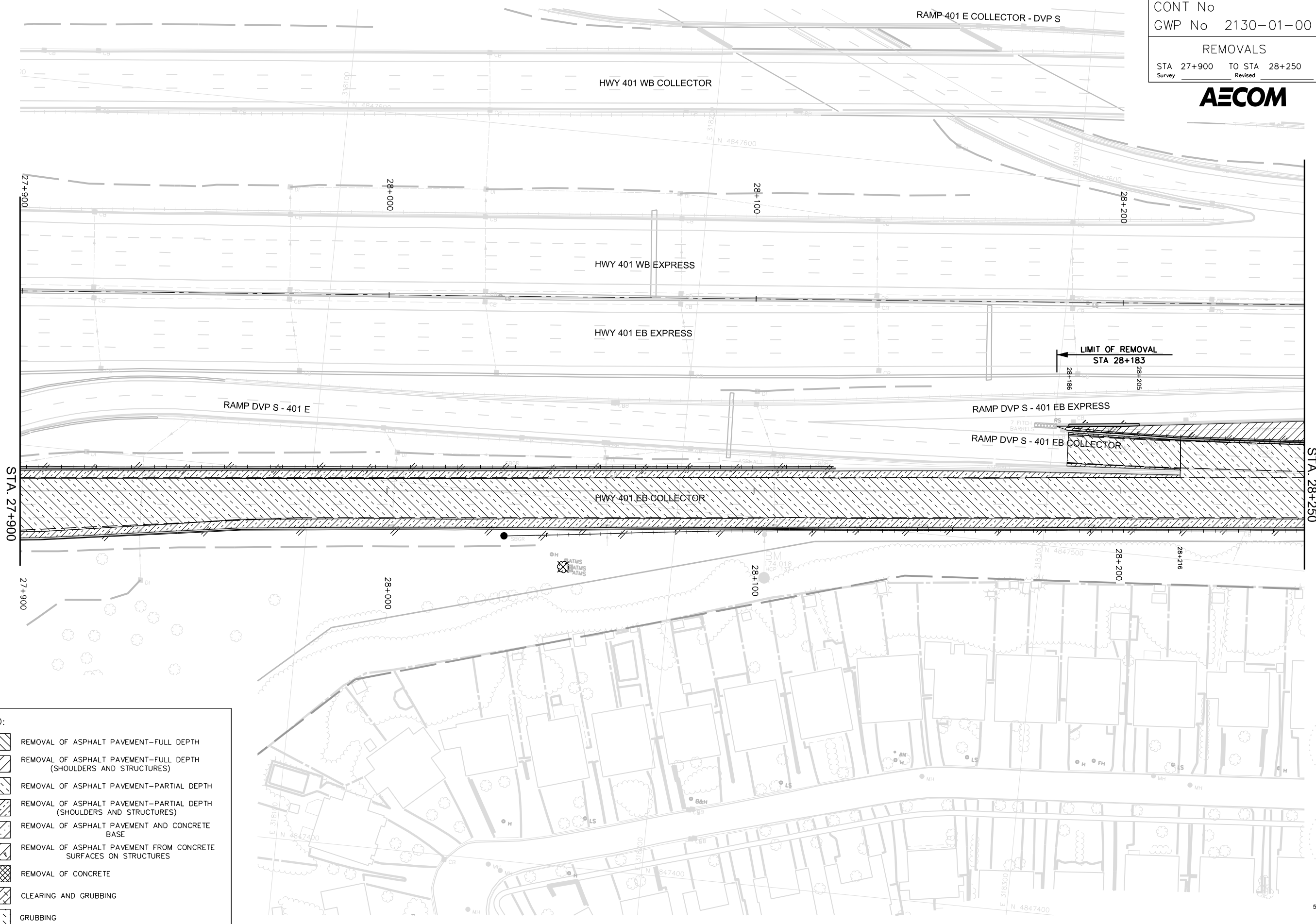


REMOVALS  
STA 27+900 TO STA 28+250  
Survey Revised

SHEET  
RM25



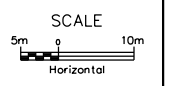
PH-0-707 88-05  
MINISTRY OF TRANSPORTATION, ONTARIO



LEGEND:

	REMOVAL OF ASPHALT PAVEMENT-FULL DEPTH
	REMOVAL OF ASPHALT PAVEMENT-FULL DEPTH (SHOULDERS AND STRUCTURES)
	REMOVAL OF ASPHALT PAVEMENT-PARTIAL DEPTH
	REMOVAL OF ASPHALT PAVEMENT-PARTIAL DEPTH (SHOULDERS AND STRUCTURES)
	REMOVAL OF ASPHALT PAVEMENT AND CONCRETE BASE
	REMOVAL OF ASPHALT PAVEMENT FROM CONCRETE SURFACES ON STRUCTURES
	REMOVAL OF CONCRETE
	CLEARING AND GRUBBING
	GRUBBING

STA. 28+250



DRAWING NAME:  
CREATED:  
NAME.DGN  
MODIFIED:  
MAY, 2020

METRIC

PLATE No  
CONT No  
GWP No 2130-01-00



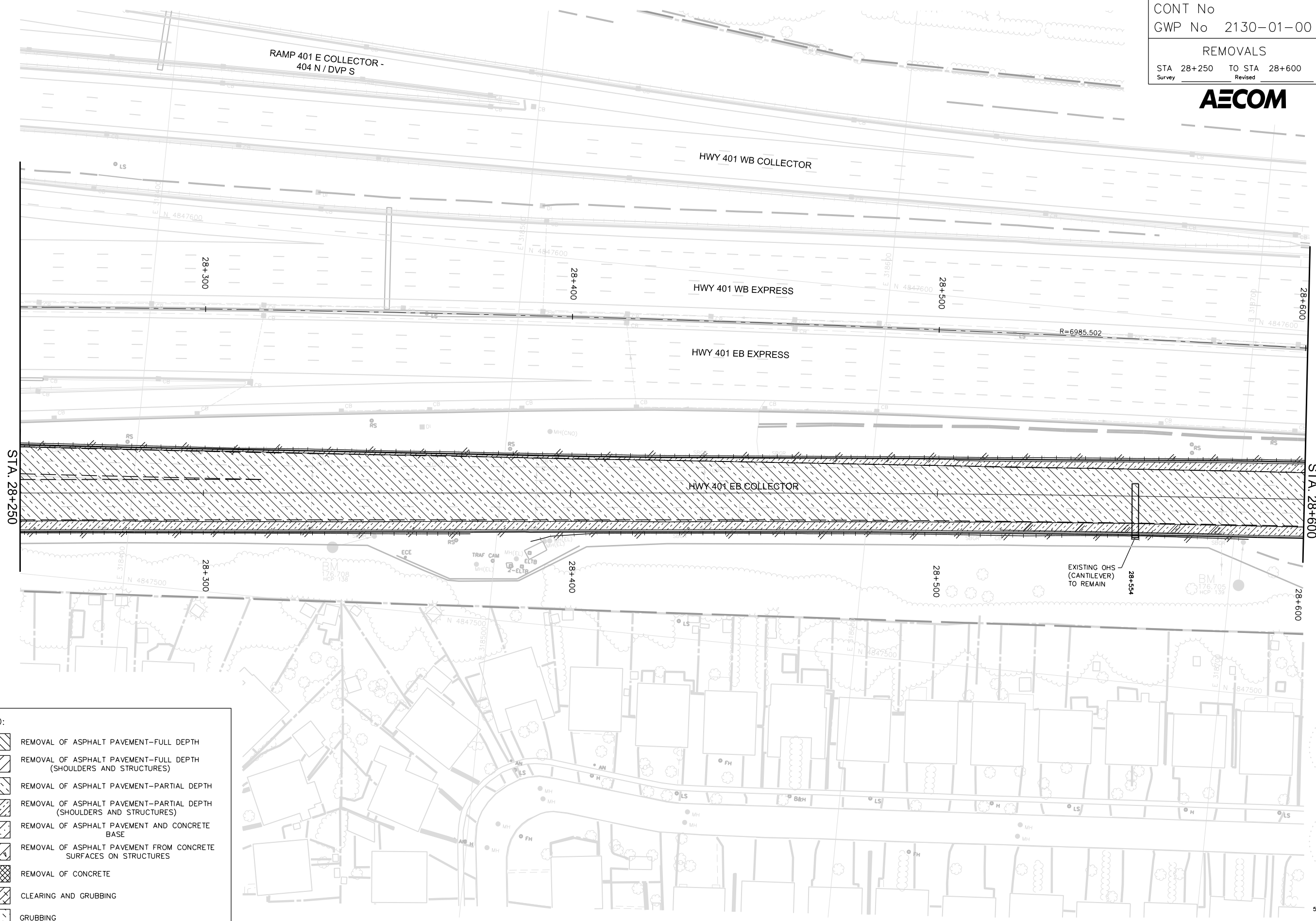
REMOVALS  
STA 28+250 TO STA 28+600  
Survey Revised

SHEET  
RM26



PR-0-707 88-05

MINISTRY OF TRANSPORTATION, ONTARIO



**LEGEND:**

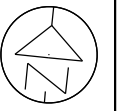
- REMOVAL OF ASPHALT PAVEMENT-FULL DEPTH
- REMOVAL OF ASPHALT PAVEMENT-FULL DEPTH (SHOULDERS AND STRUCTURES)
- REMOVAL OF ASPHALT PAVEMENT-PARTIAL DEPTH
- REMOVAL OF ASPHALT PAVEMENT-PARTIAL DEPTH (SHOULDERS AND STRUCTURES)
- REMOVAL OF ASPHALT PAVEMENT AND CONCRETE BASE
- REMOVAL OF ASPHALT PAVEMENT FROM CONCRETE SURFACES ON STRUCTURES
- REMOVAL OF CONCRETE
- CLEARING AND GRUBBING
- GRUBBING



DRAWING NAME:  
CREATED:  
NAME.DGN  
MODIFIED:  
MAY, 2020

METRIC

PLATE No  
CONT No  
GWP No 2130-01-00

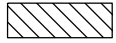



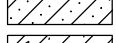


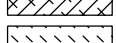



REMOVALS  
STA 28+600 TO STA 28+950  
Survey Revised

SHEET  
RM27



**LEGEND:**

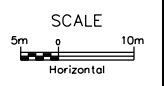
-  REMOVAL OF ASPHALT PAVEMENT-FULL DEPTH
-  REMOVAL OF ASPHALT PAVEMENT-FULL DEPTH (SHOULDERS AND STRUCTURES)
-  REMOVAL OF ASPHALT PAVEMENT-PARTIAL DEPTH
-  REMOVAL OF ASPHALT PAVEMENT-PARTIAL DEPTH (SHOULDERS AND STRUCTURES)
-  REMOVAL OF ASPHALT PAVEMENT AND CONCRETE BASE
-  REMOVAL OF ASPHALT PAVEMENT FROM CONCRETE SURFACES ON STRUCTURES
-  REMOVAL OF CONCRETE
-  CLEARING AND GRUBBING
-  GRUBBING



STA. 28+600

STA. 28+950

STA. 10+040



PR-0-707 BR-05

MINISTRY OF TRANSPORTATION, ONTARIO

MAY, 2020

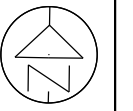
MODIFIED:

NAME.DGN

DRAWING NAME:  
CREATED:

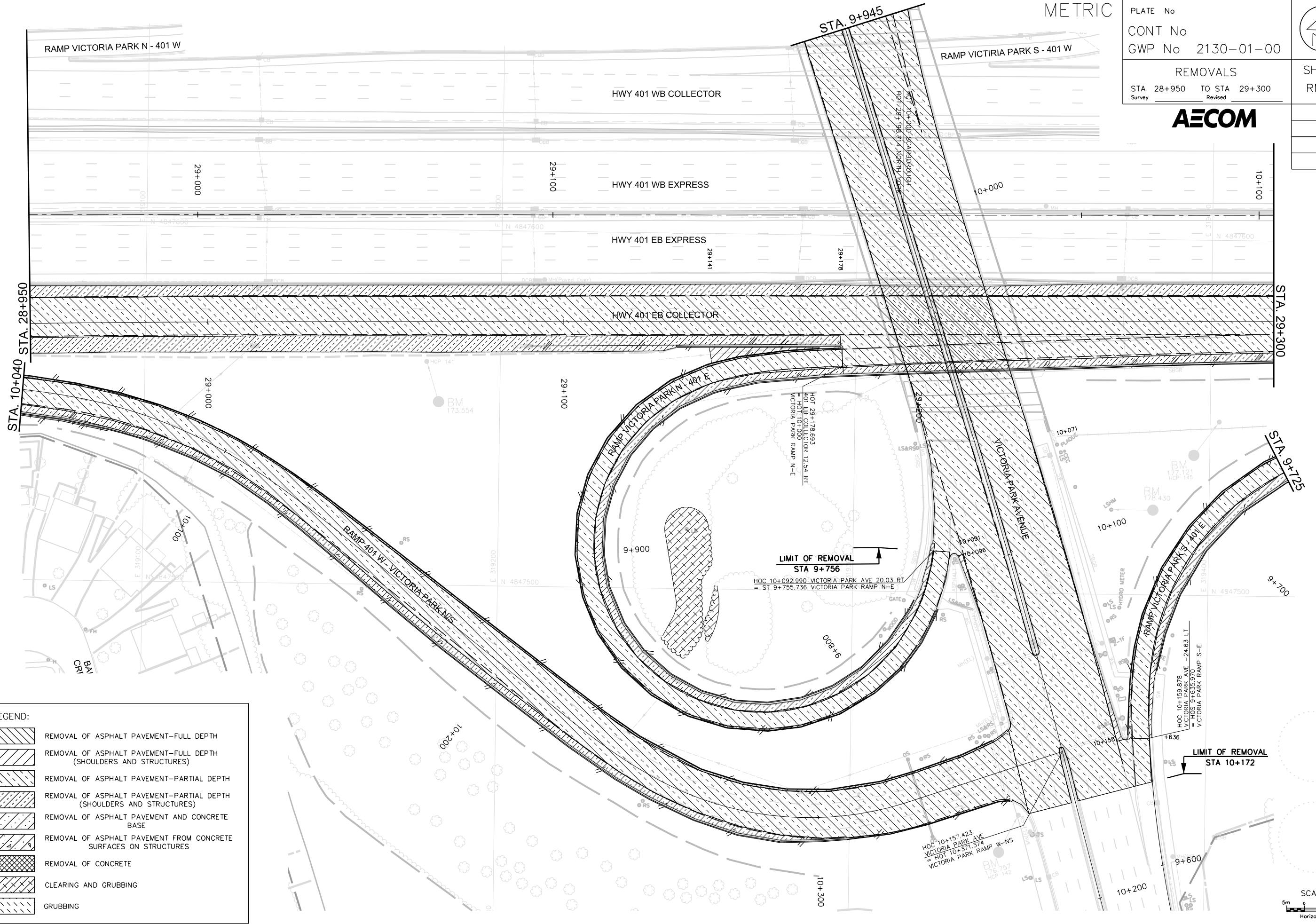
METRIC

PLATE No  
CONT No  
GWP No 2130-01-00



REMOVALS  
STA 28+950 TO STA 29+300  
Survey Revised

SHEET  
RM28

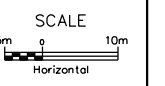


**LEGEND:**

- REMOVAL OF ASPHALT PAVEMENT-FULL DEPTH
- REMOVAL OF ASPHALT PAVEMENT-FULL DEPTH (SHOULDERS AND STRUCTURES)
- REMOVAL OF ASPHALT PAVEMENT-PARTIAL DEPTH
- REMOVAL OF ASPHALT PAVEMENT-PARTIAL DEPTH (SHOULDERS AND STRUCTURES)
- REMOVAL OF ASPHALT PAVEMENT AND CONCRETE BASE
- REMOVAL OF ASPHALT PAVEMENT FROM CONCRETE SURFACES ON STRUCTURES
- REMOVAL OF CONCRETE
- CLEARING AND GRUBBING
- GRUBBING

**LIMIT OF REMOVAL**  
STA 9+756  
HOC 10+092.990 VICTORIA PARK AVE 20.03 RT  
= ST 9+755.736 VICTORIA PARK RAMP N-E

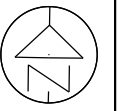
**LIMIT OF REMOVAL**  
STA 10+172  
HOC 10+159.979 VICTORIA PARK AVE -24.63 LT  
= HOS 9+635.970 VICTORIA PARK RAMP S-E





METRIC

PLATE No  
CONT No  
GWP No 2130-01-00







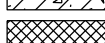

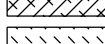


REMOVALS  
VICTORIA PARK AVENUE -  
NORTH

SHEET  
RM29



**LEGEND:**

-  REMOVAL OF ASPHALT PAVEMENT-FULL DEPTH
-  REMOVAL OF ASPHALT PAVEMENT-FULL DEPTH (SHOULDERS AND STRUCTURES)
-  REMOVAL OF ASPHALT PAVEMENT-PARTIAL DEPTH
-  REMOVAL OF ASPHALT PAVEMENT-PARTIAL DEPTH (SHOULDERS AND STRUCTURES)
-  REMOVAL OF ASPHALT PAVEMENT AND CONCRETE BASE
-  REMOVAL OF ASPHALT PAVEMENT FROM CONCRETE SURFACES ON STRUCTURES
-  REMOVAL OF CONCRETE
-  CLEARING AND GRUBBING
-  GRUBBING


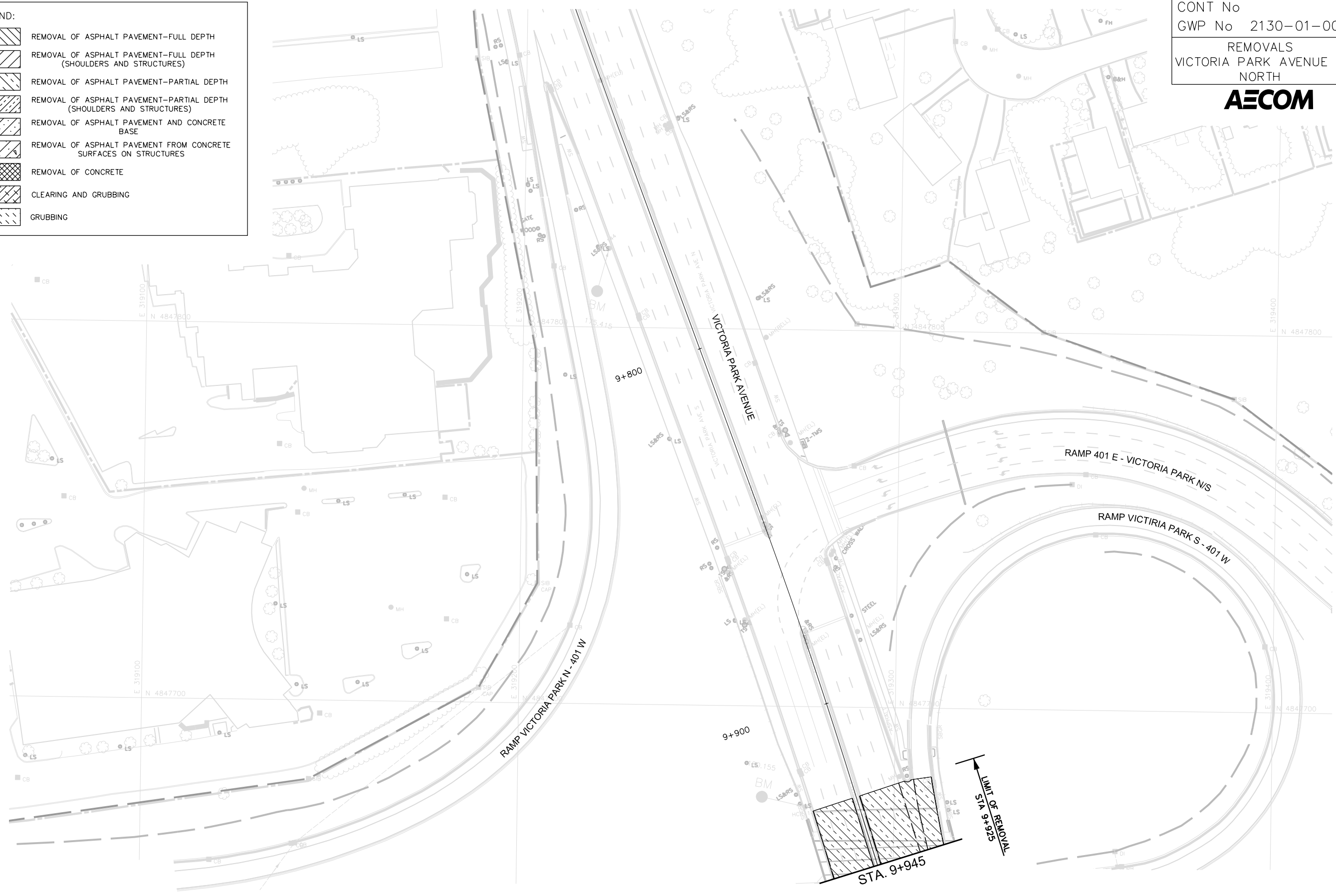
MINISTRY OF TRANSPORTATION, ONTARIO

MAY, 2020

MODIFIED:

NAME.DGN

DRAWING NAME:  
CREATED:

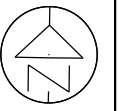


SCALE  
5m 0 10m  
Horizontal

METRIC

PLATE No  
 CONT No  
 GWP No 2130-01-00

REMOVALS  
 STA 29+300 TO STA 29+650  
 Survey Revised

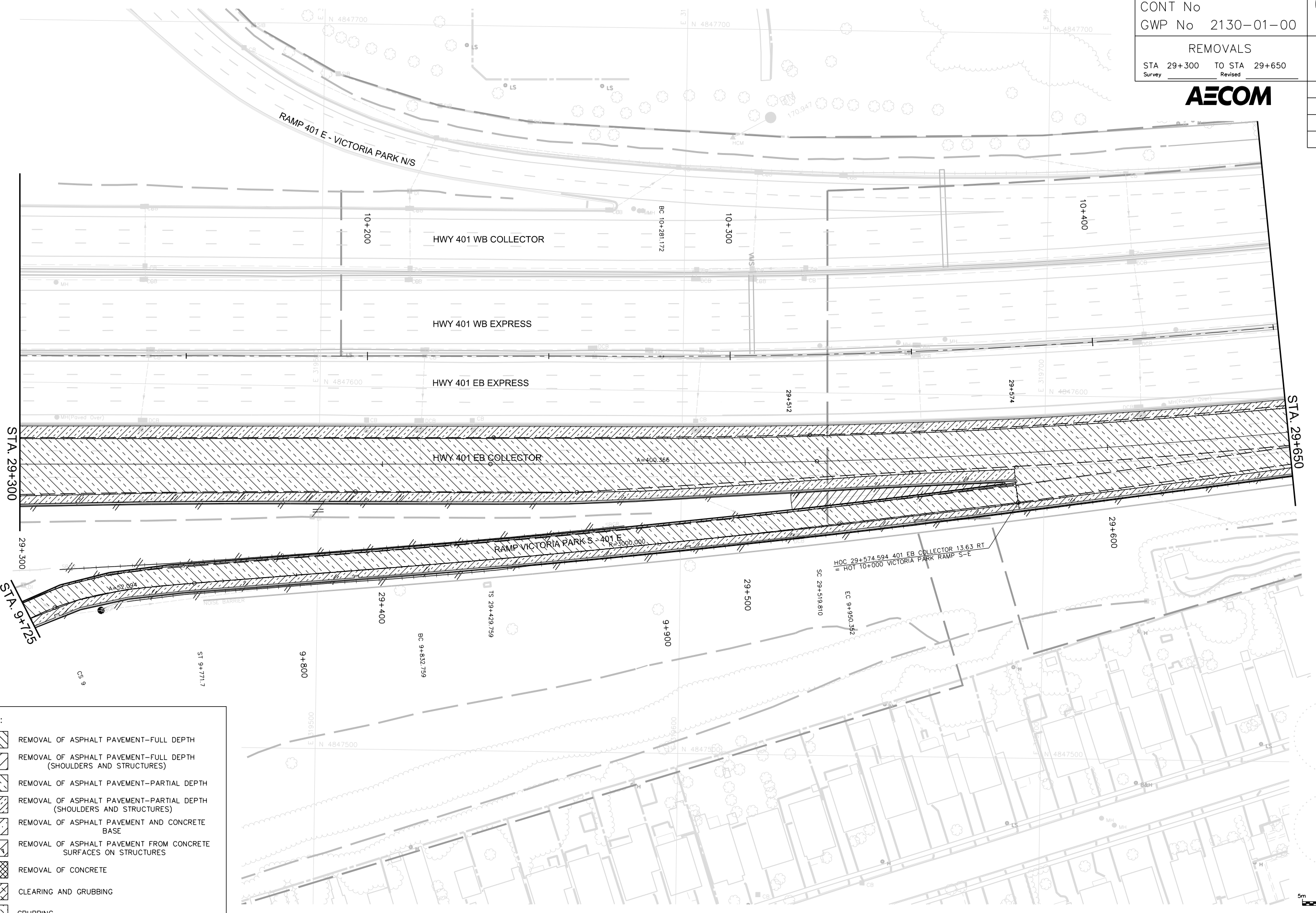


SHEET  
 RM30

**AECOM**

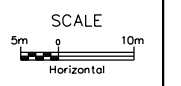
PR-0-707 BR-05

MINISTRY OF TRANSPORTATION, ONTARIO



**LEGEND:**

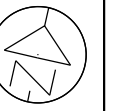
	REMOVAL OF ASPHALT PAVEMENT-FULL DEPTH
	REMOVAL OF ASPHALT PAVEMENT-FULL DEPTH (SHOULDERS AND STRUCTURES)
	REMOVAL OF ASPHALT PAVEMENT-PARTIAL DEPTH
	REMOVAL OF ASPHALT PAVEMENT-PARTIAL DEPTH (SHOULDERS AND STRUCTURES)
	REMOVAL OF ASPHALT PAVEMENT AND CONCRETE BASE
	REMOVAL OF ASPHALT PAVEMENT FROM CONCRETE SURFACES ON STRUCTURES
	REMOVAL OF CONCRETE
	CLEARING AND GRUBBING
	GRUBBING



DRAWING NAME:  
 CREATED:  
 NAME.DGN  
 MODIFIED:  
 MAY, 2020

METRIC

PLATE No  
CONT No  
GWP No 2130-01-00



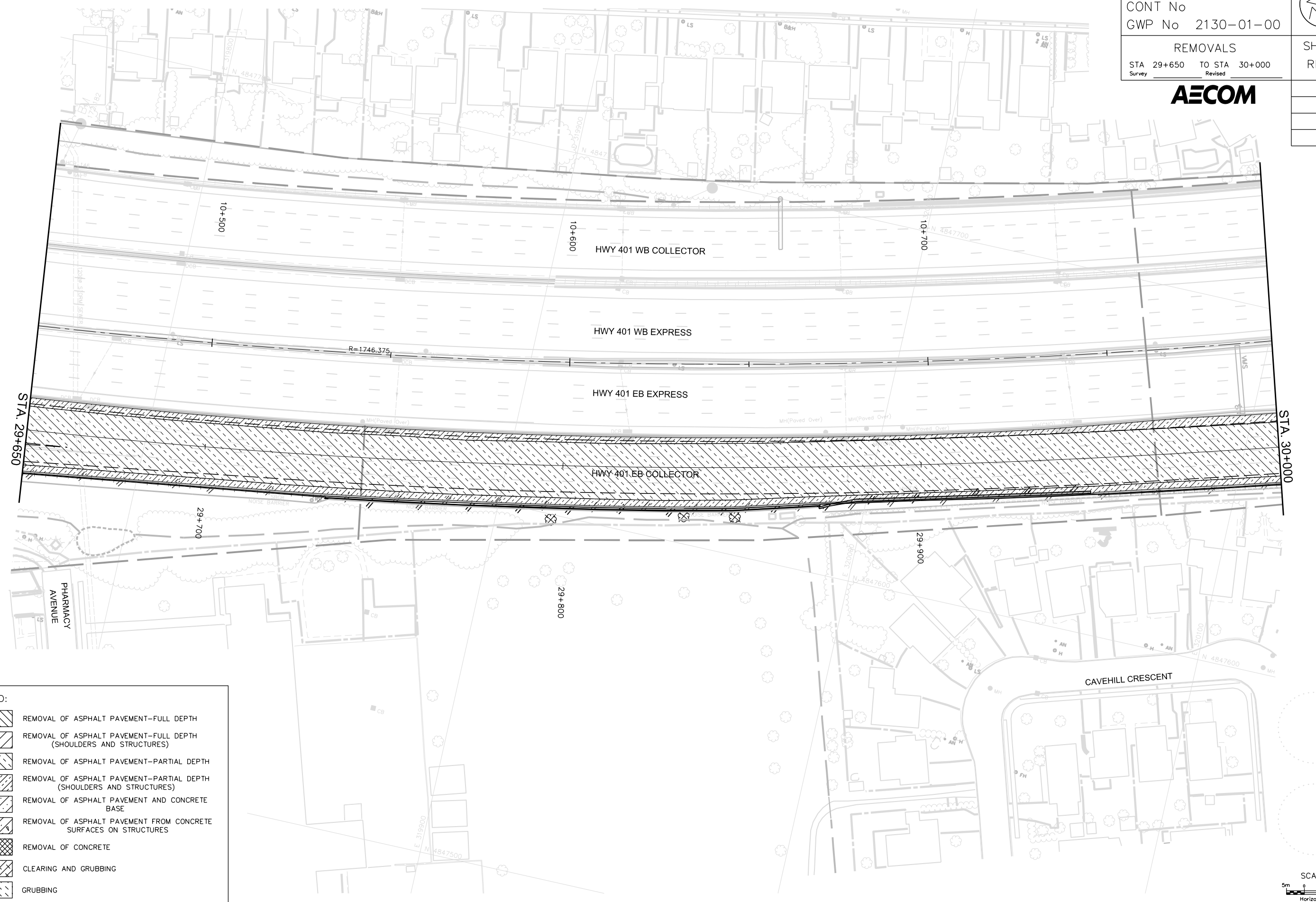
REMOVALS  
STA 29+650 TO STA 30+000  
Survey Revised

SHEET  
RM31



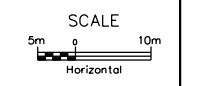
PH-0-707 88-05

MINISTRY OF TRANSPORTATION, ONTARIO



**LEGEND:**

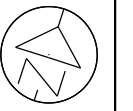
	REMOVAL OF ASPHALT PAVEMENT-FULL DEPTH
	REMOVAL OF ASPHALT PAVEMENT-FULL DEPTH (SHOULDERS AND STRUCTURES)
	REMOVAL OF ASPHALT PAVEMENT-PARTIAL DEPTH
	REMOVAL OF ASPHALT PAVEMENT-PARTIAL DEPTH (SHOULDERS AND STRUCTURES)
	REMOVAL OF ASPHALT PAVEMENT AND CONCRETE BASE
	REMOVAL OF ASPHALT PAVEMENT FROM CONCRETE SURFACES ON STRUCTURES
	REMOVAL OF CONCRETE
	CLEARING AND GRUBBING
	GRUBBING



DRAWING NAME:  
CREATED:  
NAME.DGN  
MODIFIED:  
MAY, 2020

METRIC

PLATE No  
CONT No  
GWP No 2130-01-00



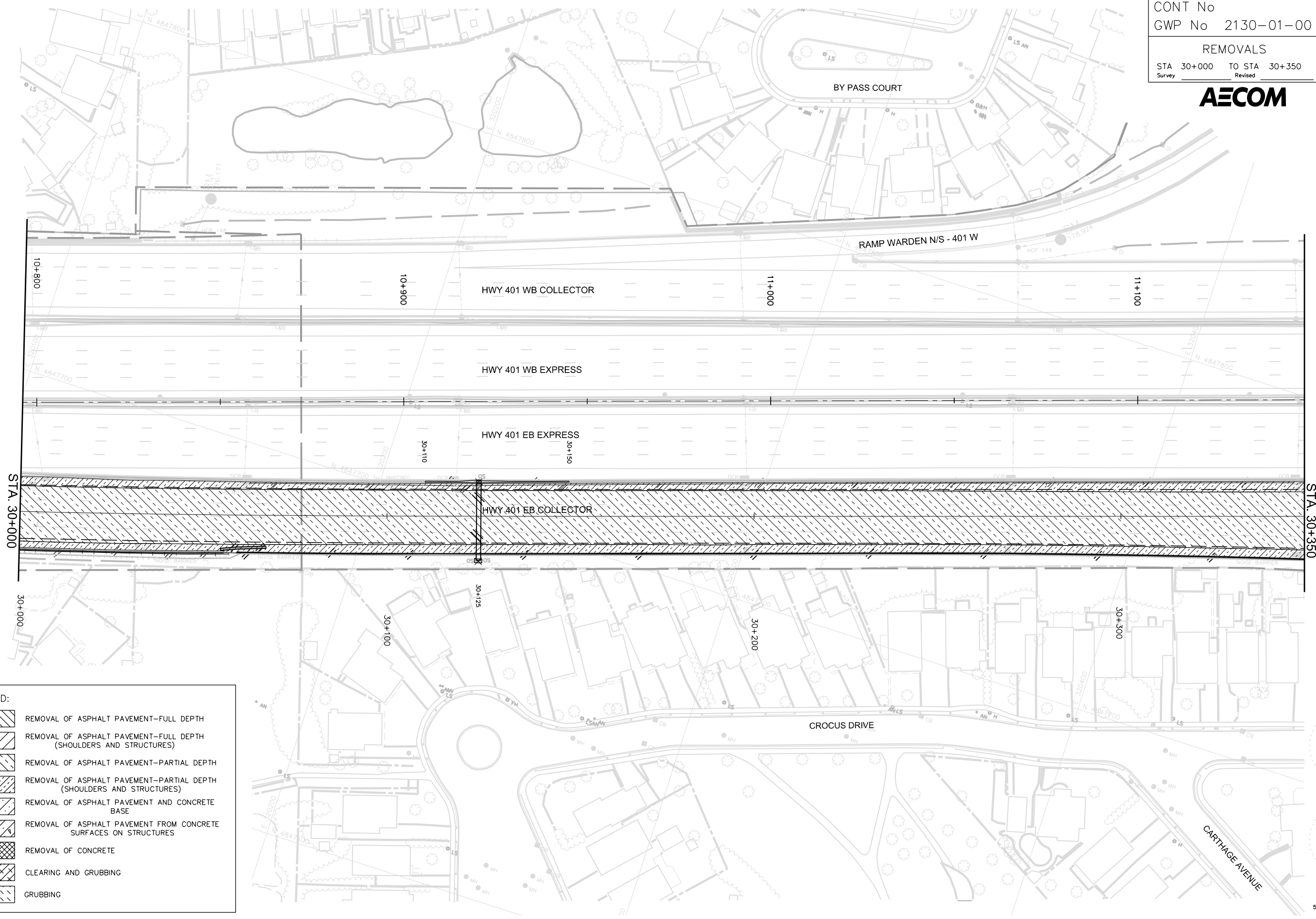
REMOVALS  
STA 30+000 TO STA 30+350  
Survey Revised

SHEET  
RM32



PR-0-707 88-05


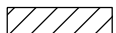

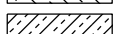

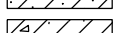
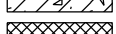


MINISTRY OF TRANSPORTATION, ONTARIO

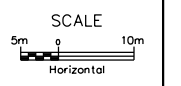


STA. 30+000

STA. 30+350

LEGEND:

-  REMOVAL OF ASPHALT PAVEMENT-FULL DEPTH
-  REMOVAL OF ASPHALT PAVEMENT-FULL DEPTH (SHOULDERS AND STRUCTURES)
-  REMOVAL OF ASPHALT PAVEMENT-PARTIAL DEPTH
-  REMOVAL OF ASPHALT PAVEMENT-PARTIAL DEPTH (SHOULDERS AND STRUCTURES)
-  REMOVAL OF ASPHALT PAVEMENT AND CONCRETE BASE
-  REMOVAL OF ASPHALT PAVEMENT FROM CONCRETE SURFACES ON STRUCTURES
-  REMOVAL OF CONCRETE
-  CLEARING AND GRUBBING
-  GRUBBING

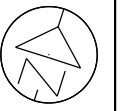


DRAWING NAME:  
CREATED:  
NAME.DGN  
MODIFIED:  
MAY, 2020

METRIC

PLATE No  
 CONT No  
 GWP No 2130-01-00

REMOVALS  
 STA 30+350 TO STA 30+700  
 Survey Revised



SHEET  
 RM33



PR-0-707 88-05

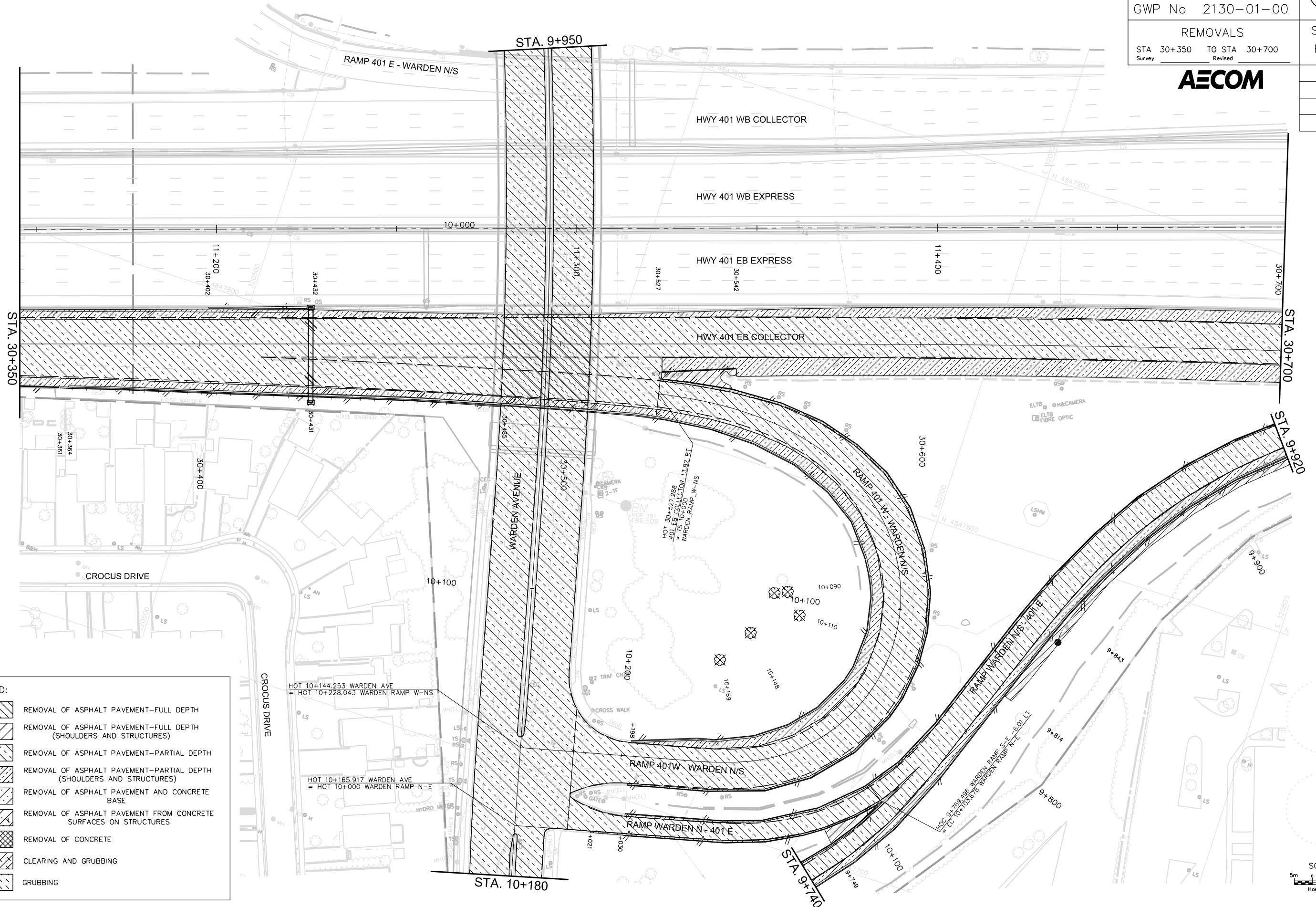
MINISTRY OF TRANSPORTATION, ONTARIO

MAY, 2020

MODIFIED:

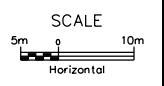
NAME.DGN

DRAWING NAME:  
CREATED:



**LEGEND:**

- REMOVAL OF ASPHALT PAVEMENT-FULL DEPTH
- REMOVAL OF ASPHALT PAVEMENT-FULL DEPTH (SHOULDERS AND STRUCTURES)
- REMOVAL OF ASPHALT PAVEMENT-PARTIAL DEPTH
- REMOVAL OF ASPHALT PAVEMENT-PARTIAL DEPTH (SHOULDERS AND STRUCTURES)
- REMOVAL OF ASPHALT PAVEMENT AND CONCRETE BASE
- REMOVAL OF ASPHALT PAVEMENT FROM CONCRETE SURFACES ON STRUCTURES
- REMOVAL OF CONCRETE
- CLEARING AND GRUBBING
- GRUBBING



METRIC

PLATE No  
CONT No  
GWP No 2130-01-00



REMOVALS  
WARDEN AVENUE - NORTH

SHEET  
RM34

**AECOM**

PH-0-707 88-05

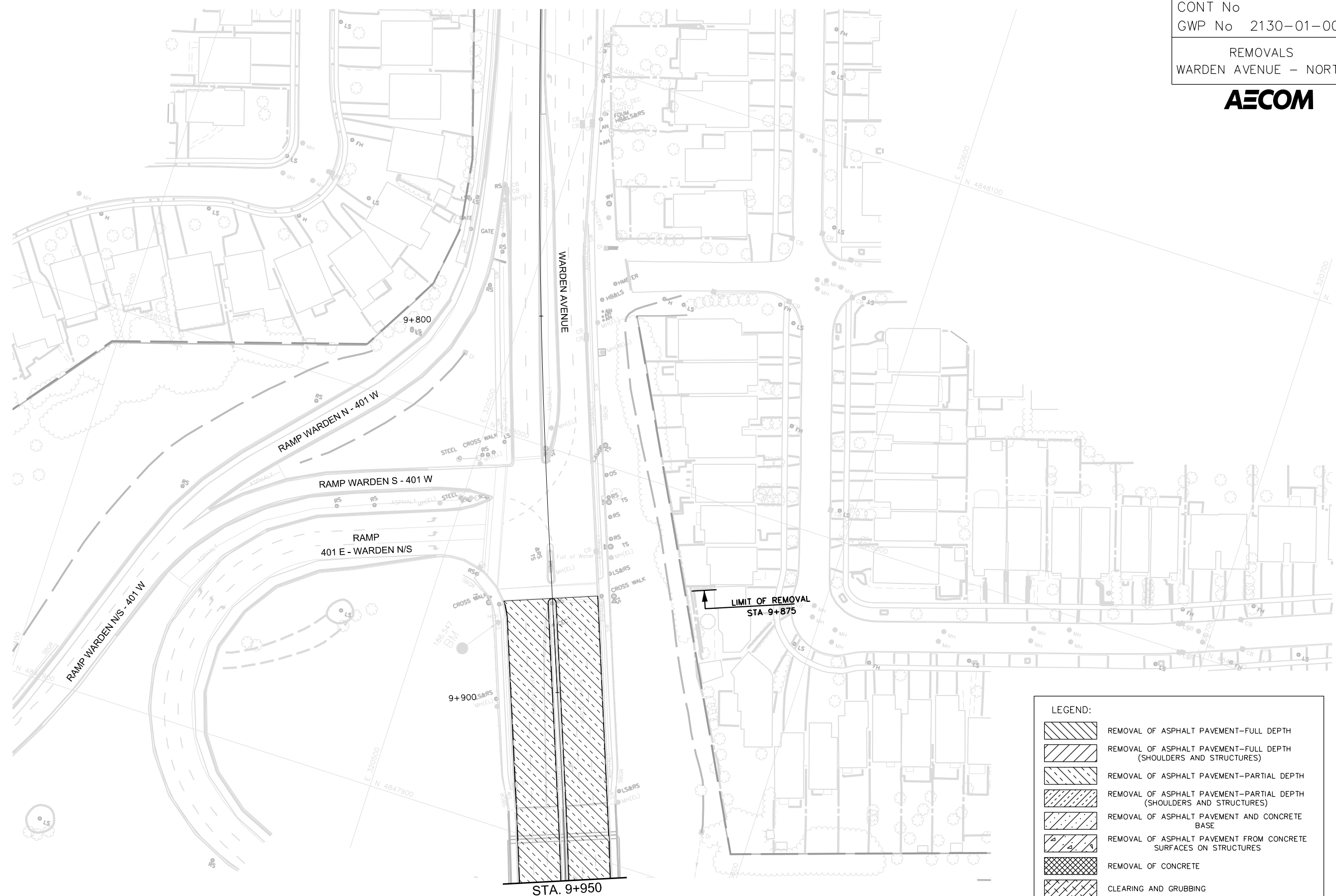
MINISTRY OF TRANSPORTATION, ONTARIO

MAY, 2020

MODIFIED:

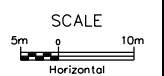
NAME.DGN

DRAWING NAME:  
CREATED:



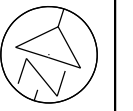
**LEGEND:**

	REMOVAL OF ASPHALT PAVEMENT-FULL DEPTH
	REMOVAL OF ASPHALT PAVEMENT-FULL DEPTH (SHOULDERS AND STRUCTURES)
	REMOVAL OF ASPHALT PAVEMENT-PARTIAL DEPTH
	REMOVAL OF ASPHALT PAVEMENT-PARTIAL DEPTH (SHOULDERS AND STRUCTURES)
	REMOVAL OF ASPHALT PAVEMENT AND CONCRETE BASE
	REMOVAL OF ASPHALT PAVEMENT FROM CONCRETE SURFACES ON STRUCTURES
	REMOVAL OF CONCRETE
	CLEARING AND GRUBBING
	GRUBBING



METRIC

PLATE No  
CONT No  
GWP No 2130-01-00



REMOVALS  
WARDEN AVENUE - SOUTH

SHEET  
RM35

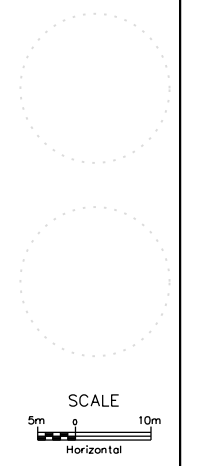
**AECOM**

MINISTRY OF TRANSPORTATION, ONTARIO  
PR-0-707 88-05  
NAME.DGN  
DRAWING NAME:  
CREATED:  
MODIFIED: MAY, 2020



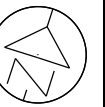
LEGEND:

	REMOVAL OF ASPHALT PAVEMENT-FULL DEPTH
	REMOVAL OF ASPHALT PAVEMENT-FULL DEPTH (SHOULDERS AND STRUCTURES)
	REMOVAL OF ASPHALT PAVEMENT-PARTIAL DEPTH
	REMOVAL OF ASPHALT PAVEMENT-PARTIAL DEPTH (SHOULDERS AND STRUCTURES)
	REMOVAL OF ASPHALT PAVEMENT AND CONCRETE BASE
	REMOVAL OF ASPHALT PAVEMENT FROM CONCRETE SURFACES ON STRUCTURES
	REMOVAL OF CONCRETE
	CLEARING AND GRUBBING
	GRUBBING



METRIC

PLATE No  
CONT No  
GWP No 2130-01-00



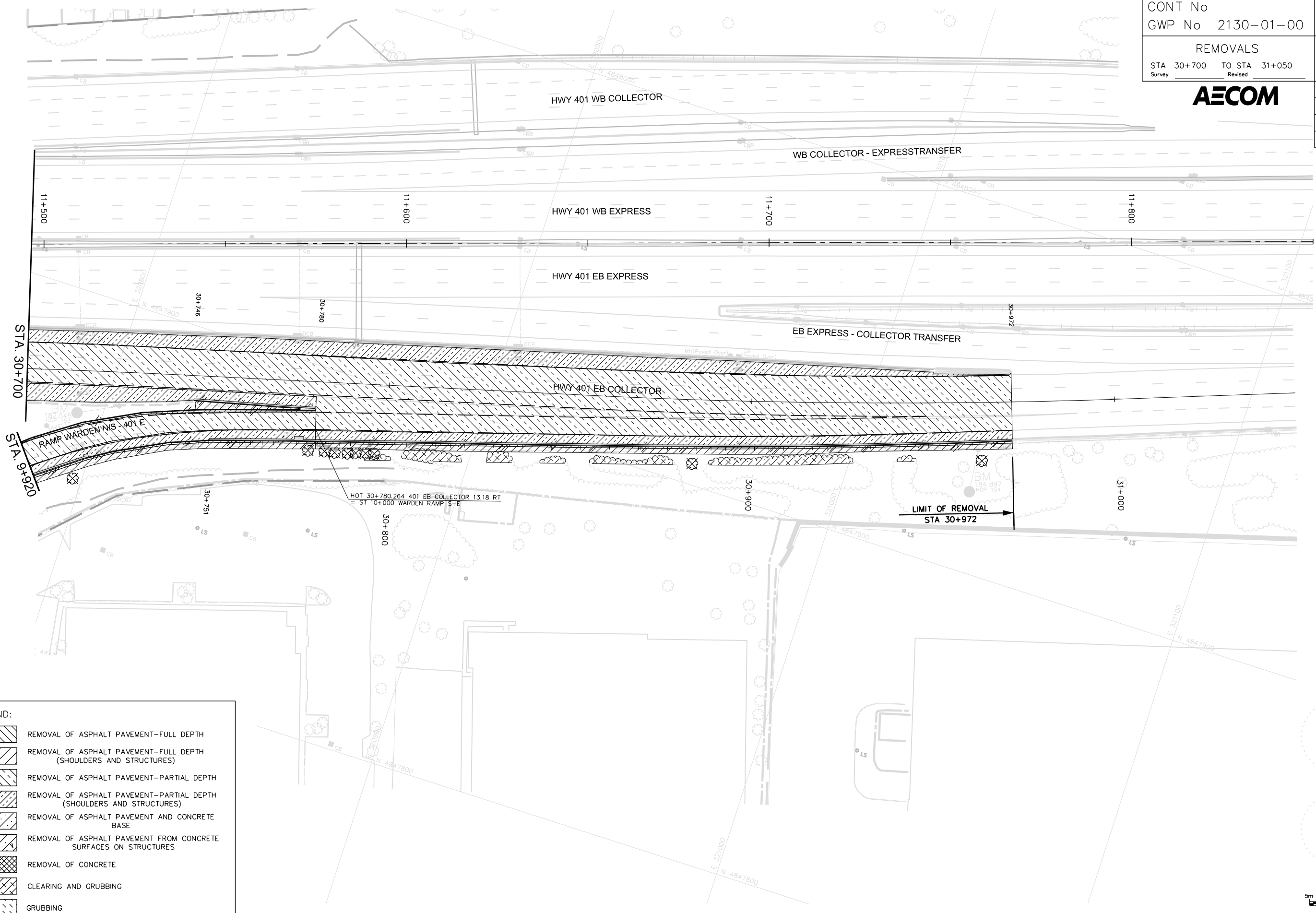
REMOVALS  
STA 30+700 TO STA 31+050  
Survey Revised

SHEET  
RM36


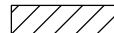


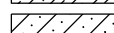
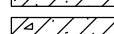



**AECOM**

PR-0-707 88-05

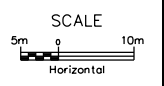
MINISTRY OF TRANSPORTATION, ONTARIO



**LEGEND:**

-  REMOVAL OF ASPHALT PAVEMENT-FULL DEPTH
-  REMOVAL OF ASPHALT PAVEMENT-FULL DEPTH (SHOULDERS AND STRUCTURES)
-  REMOVAL OF ASPHALT PAVEMENT-PARTIAL DEPTH
-  REMOVAL OF ASPHALT PAVEMENT-PARTIAL DEPTH (SHOULDERS AND STRUCTURES)
-  REMOVAL OF ASPHALT PAVEMENT AND CONCRETE BASE
-  REMOVAL OF ASPHALT PAVEMENT FROM CONCRETE SURFACES ON STRUCTURES
-  REMOVAL OF CONCRETE
-  CLEARING AND GRUBBING
-  GRUBBING

DRAWING NAME: NAME.DGN  
CREATED: MAY, 2020  
MODIFIED:



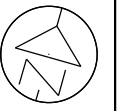


# New Construction



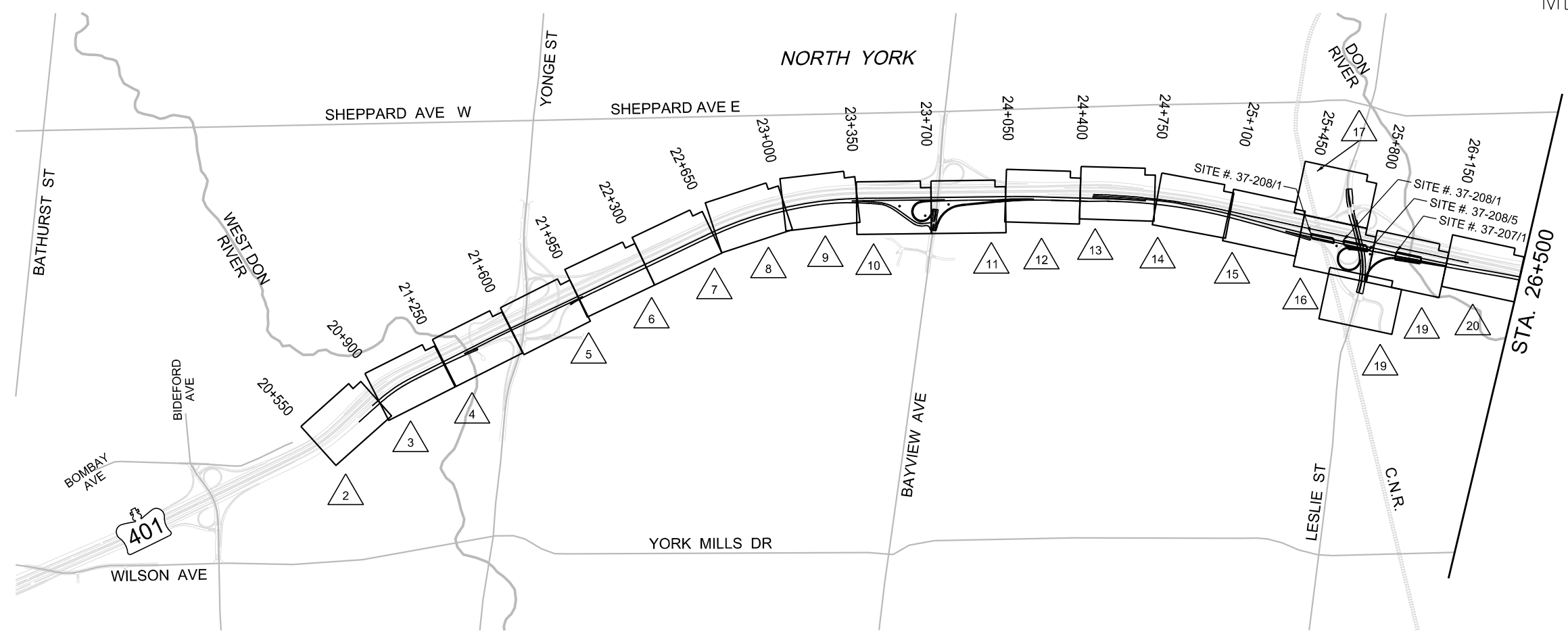
METRIC

PLATE No  
CONT No  
GWP No 2130-01-00



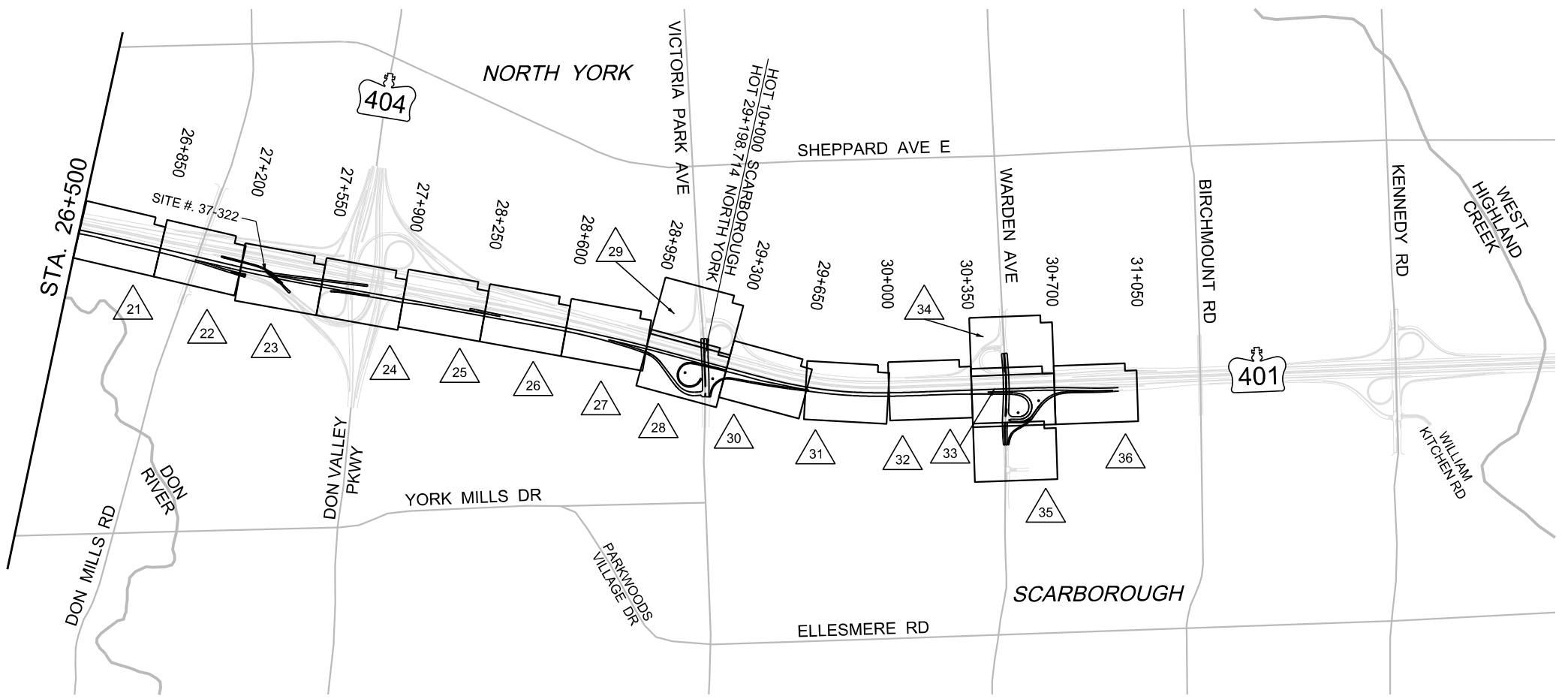
DRAWINGS SHEET INDEX  
NEW CONSTRUCTION

SHEET  
NC1



LEGEND

# - NEW CONSTRUCTION

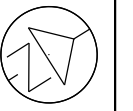


N.T.S.

DRAWING NAME: NAME.DGN  
CREATED: MAY, 2020  
MODIFIED: PR-0-707 BR-05  
MINISTRY OF TRANSPORTATION, ONTARIO

METRIC

PLATE No  
CONT No  
GWP No 2130-01-00



NEW CONSTRUCTION  
STA 20+550 TO STA 20+900  
Survey Revised

SHEET  
NC2



PH-0-707 88-05

MINISTRY OF TRANSPORTATION, ONTARIO

MAY, 2020

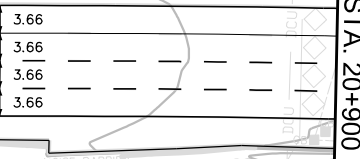
MODIFIED:

NAME.DGN

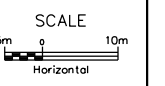
DRAWING NAME:  
CREATED:



MATCH	3.66
EXISTING	3.66
LANES	3.66

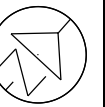


← LIMIT OF CONSTRUCTION  
STA 20+855



METRIC

PLATE No  
CONT No  
GWP No 2130-01-00

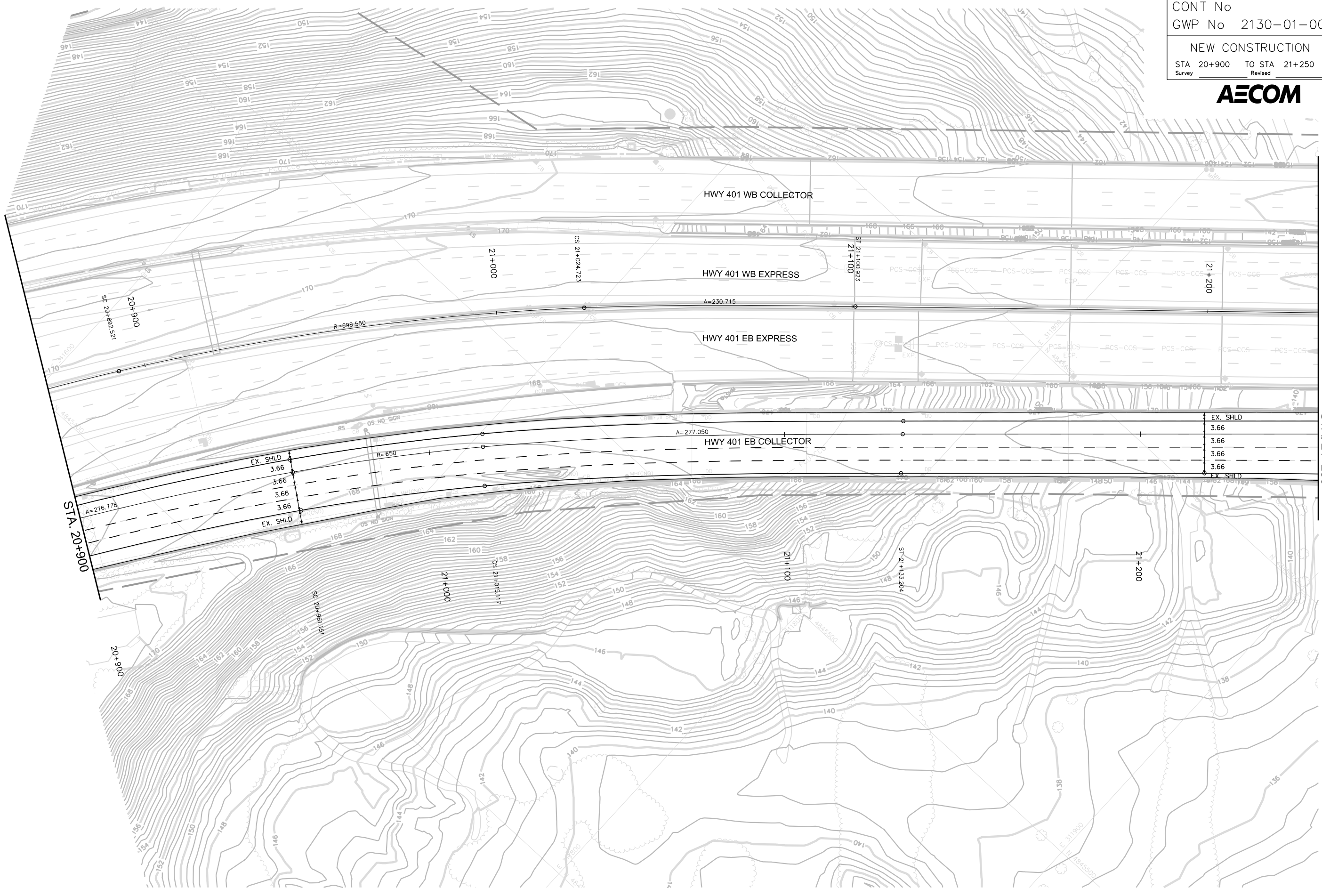


NEW CONSTRUCTION  
STA 20+900 TO STA 21+250  
Survey Revised

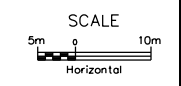
SHEET  
NC3



PH-0-207 88-05  
MINISTRY OF TRANSPORTATION, ONTARIO



STA. 21+250

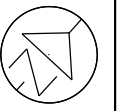


DRAWING NAME:  
CREATED:  
NAME.DGN  
MODIFIED:  
MAY, 2020

METRIC

PLATE No  
CONT No  
GWP No 2130-01-00

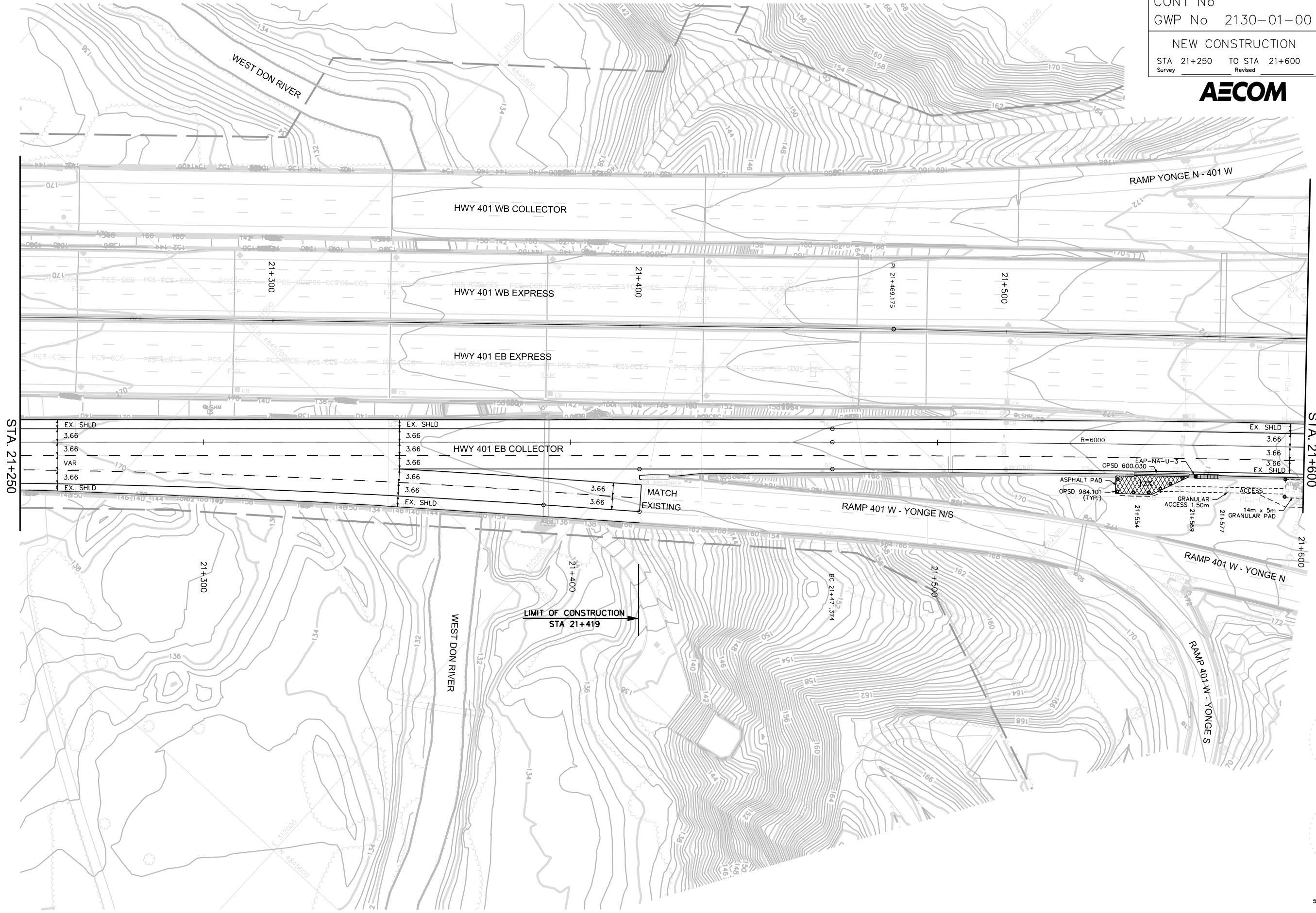
NEW CONSTRUCTION  
STA 21+250 TO STA 21+600  
Survey Revised



SHEET  
NC4

PR-0-707 88-05

MINISTRY OF TRANSPORTATION, ONTARIO



STA. 21+250

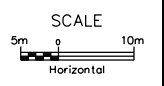
STA. 21+600

MAY, 2020

MODIFIED:

NAME.DGN

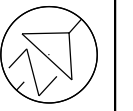
DRAWING NAME:  
CREATED:



METRIC

PLATE No  
 CONT No  
 GWP No 2130-01-00

NEW CONSTRUCTION  
 STA 21+600 TO STA 21+950  
 Survey Revised



SHEET  
 NC5

**AECOM**

PR-0-707 88-05

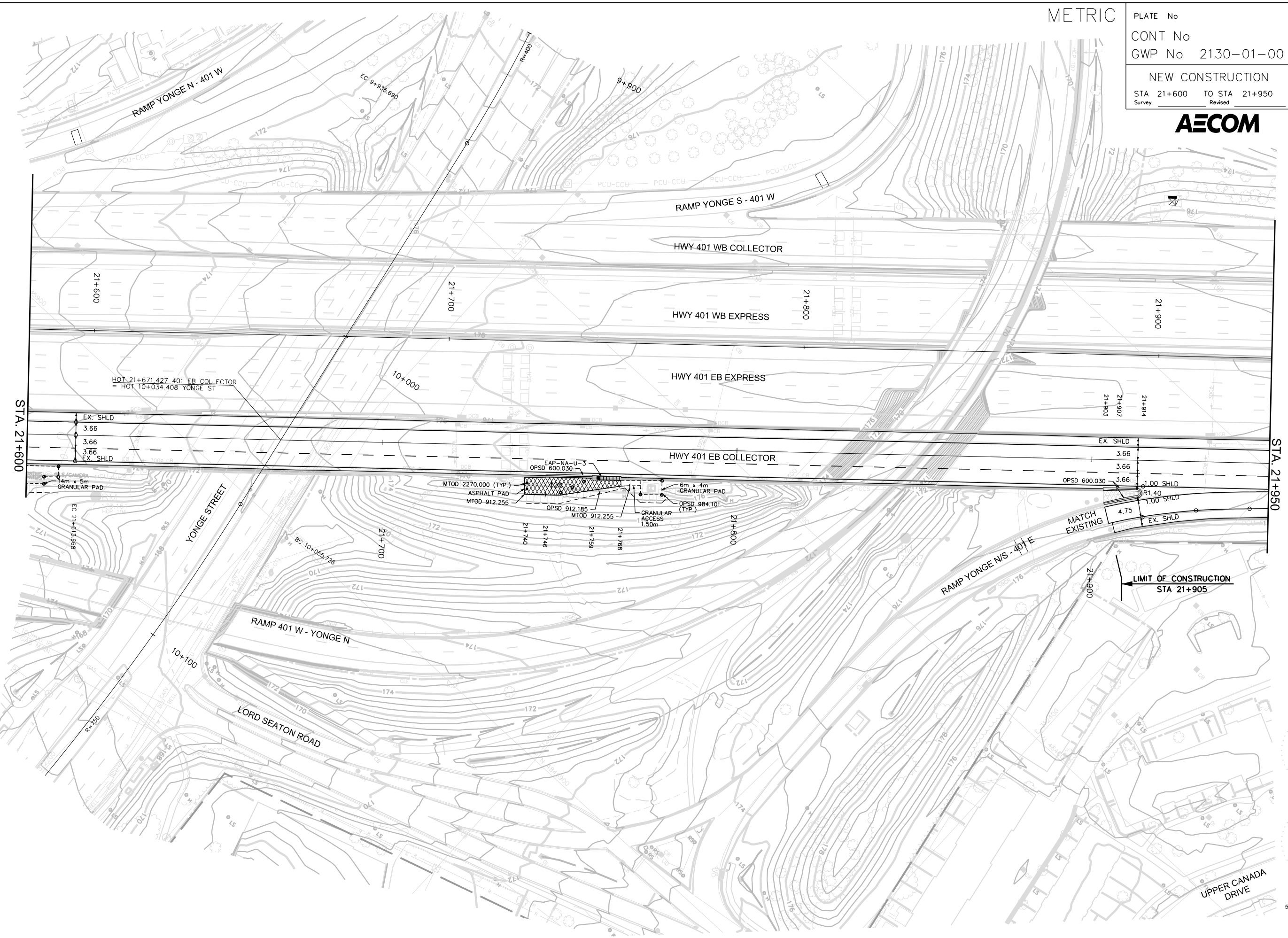
MINISTRY OF TRANSPORTATION, ONTARIO

MAY, 2020

MODIFIED:

NAME.DGN

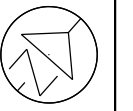
DRAWING NAME:  
 CREATED:



METRIC

PLATE No  
CONT No  
GWP No 2130-01-00

NEW CONSTRUCTION  
STA 21+950 TO STA 22+300  
Survey Revised



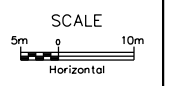
SHEET  
NC6



STA. 21+950

STA. 22+300

EX. SHLD	EX. SHLD	EX. SHLD
3.66	3.66	3.66
3.66	3.66	3.66
3.66	3.66	3.66
4.75	3.66	3.66
EX. SHLD	EX. SHLD	EX. SHLD



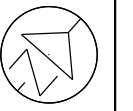
DRAWING NAME: NAME.DGN  
CREATED: MAY, 2020  
MODIFIED:  
PR-0-707 88-05  
MINISTRY OF TRANSPORTATION, ONTARIO



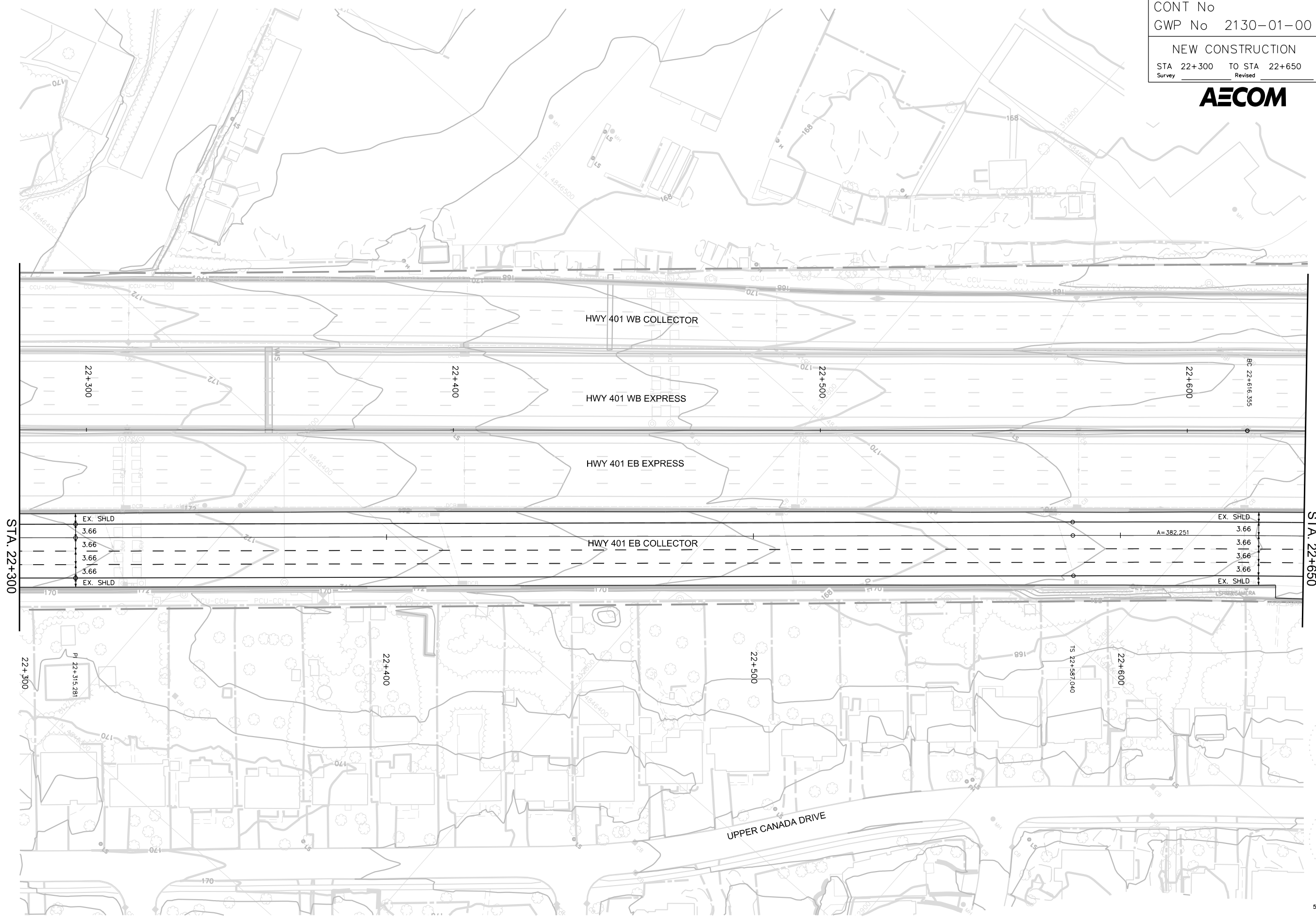
METRIC

PLATE No  
 CONT No  
 GWP No 2130-01-00

NEW CONSTRUCTION  
 STA 22+300 TO STA 22+650  
 Survey Revised



SHEET  
 NC7

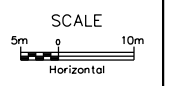


STA. 22+300

STA. 22+650

EX. SHLD.  
 3.66  
 3.66  
 3.66  
 3.66  
 EX. SHLD.

EX. SHLD.  
 3.66  
 3.66  
 3.66  
 3.66  
 EX. SHLD.



PR-0-707 88-05

MINISTRY OF TRANSPORTATION, ONTARIO

MAY, 2020

MODIFIED:

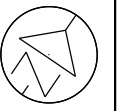
NAME.DGN

DRAWING NAME:  
 CREATED:

METRIC

PLATE No  
 CONT No  
 GWP No 2130-01-00

NEW CONSTRUCTION  
 STA 22+650 TO STA 23+000  
 Survey Revised



SHEET  
 NC8

**AECOM**

MINISTRY OF TRANSPORTATION, ONTARIO

MAY, 2020

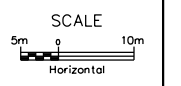
MODIFIED:

NAME.DGN

DRAWING NAME:  
 CREATED:



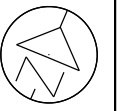
EX. SHLD	3.66
	3.66
	3.66
	3.66
EX. SHLD	3.66



METRIC

PLATE No  
 CONT No  
 GWP No 2130-01-00

NEW CONSTRUCTION  
 STA 23+000 TO STA 23+350  
 Survey Revised



SHEET  
 NC9



PH-0-707 88-05

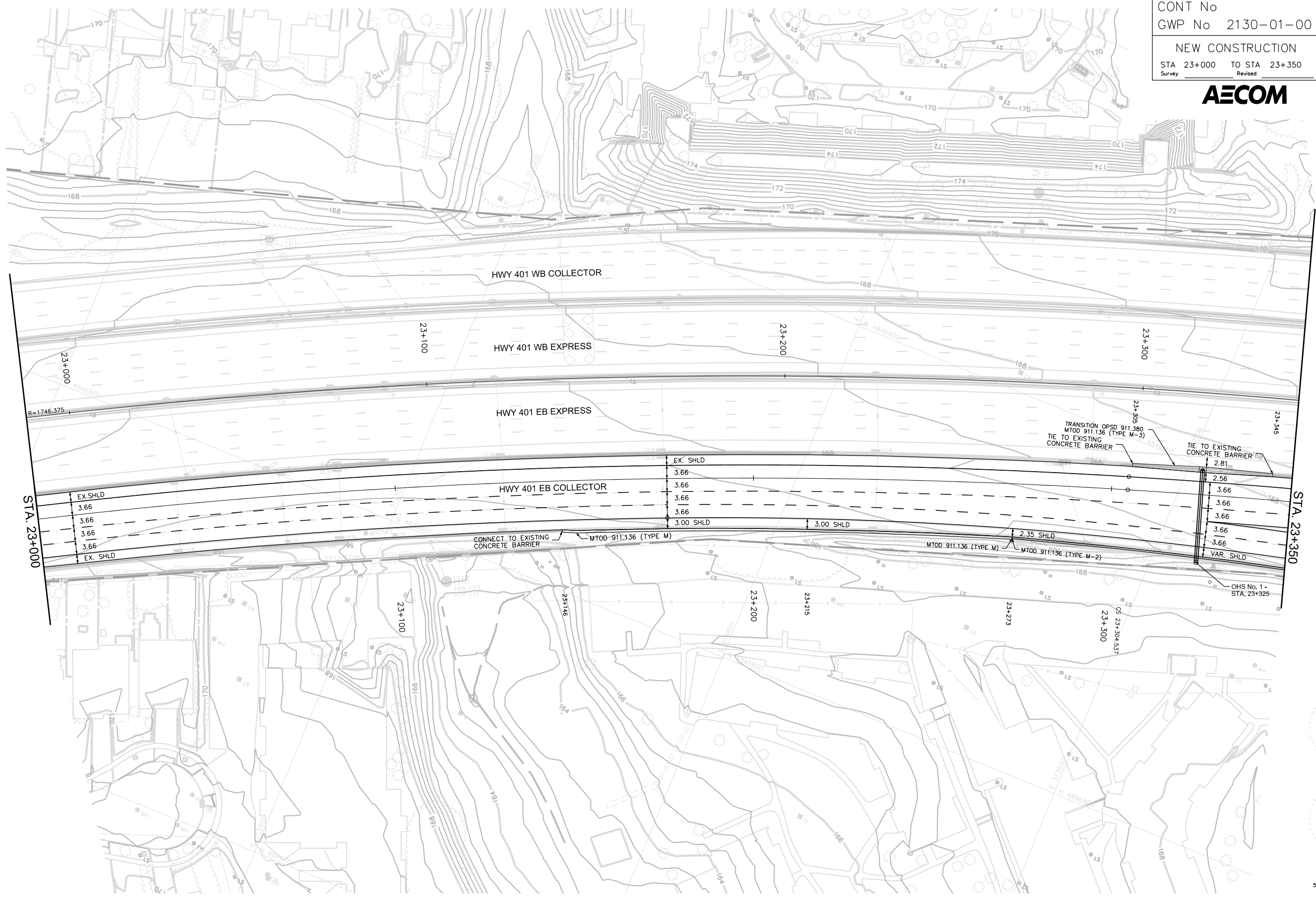
MINISTRY OF TRANSPORTATION, ONTARIO

MAY, 2020

MODIFIED:

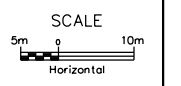
NAME.DGN

DRAWING NAME:  
 CREATED:



EX. SHLD	3.66
3.66	
3.66	
3.66	
EX. SHLD	3.66

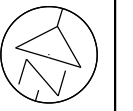
2.56
3.66
3.66
3.66
3.66
3.66
VAR. SHLD



METRIC

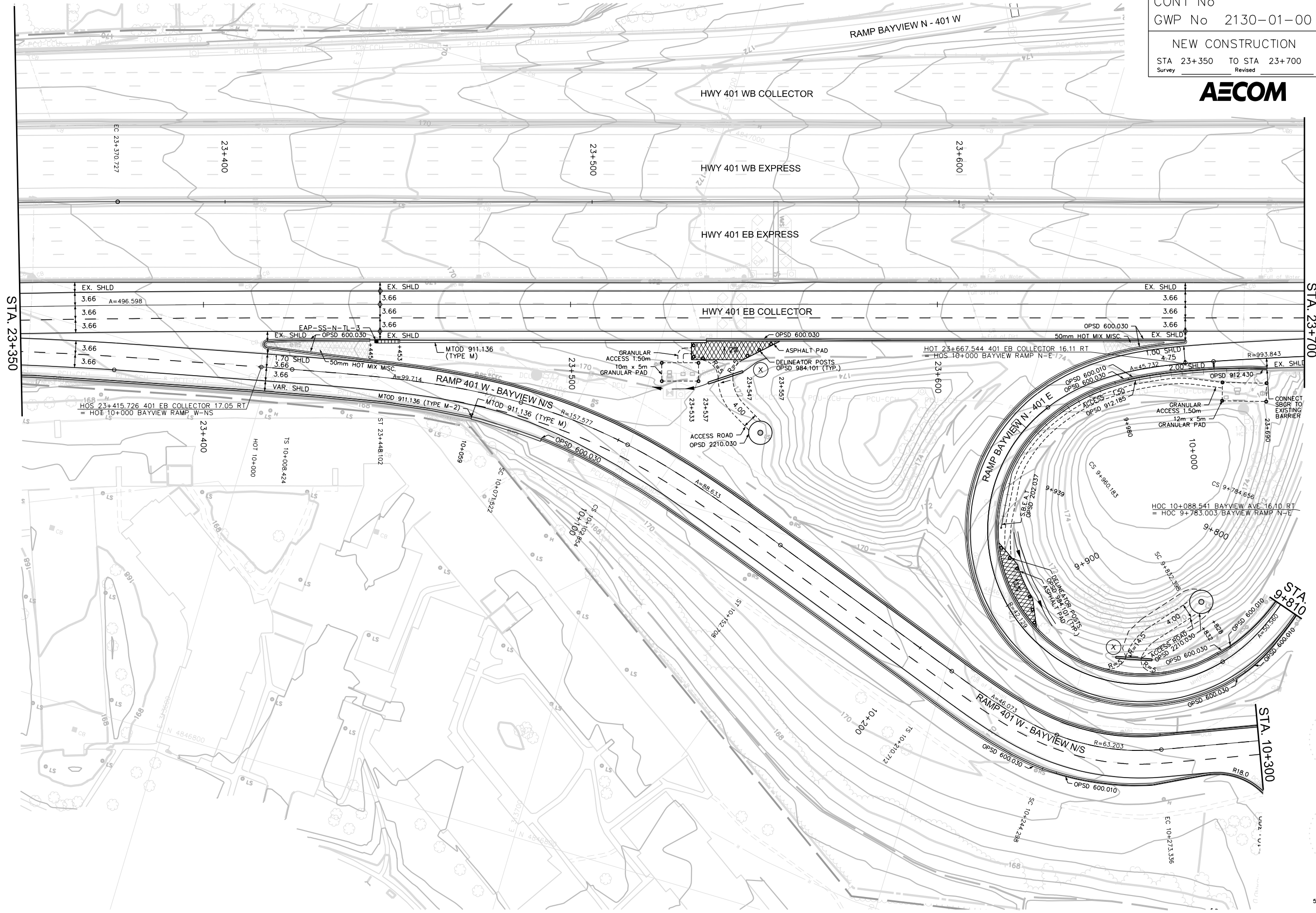
PLATE No  
 CONT No  
 GWP No 2130-01-00

NEW CONSTRUCTION  
 STA 23+350 TO STA 23+700  
 Survey Revised



SHEET  
 NC10

**AECOM**

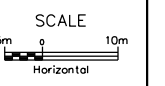


STA. 23+350

STA. 23+700

STA. 10+810

STA. 10+300



PR-0-707 88-05

MINISTRY OF TRANSPORTATION, ONTARIO

MAY, 2020

MODIFIED:

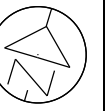
NAME.DGN

DRAWING NAME:  
 CREATED:

METRIC

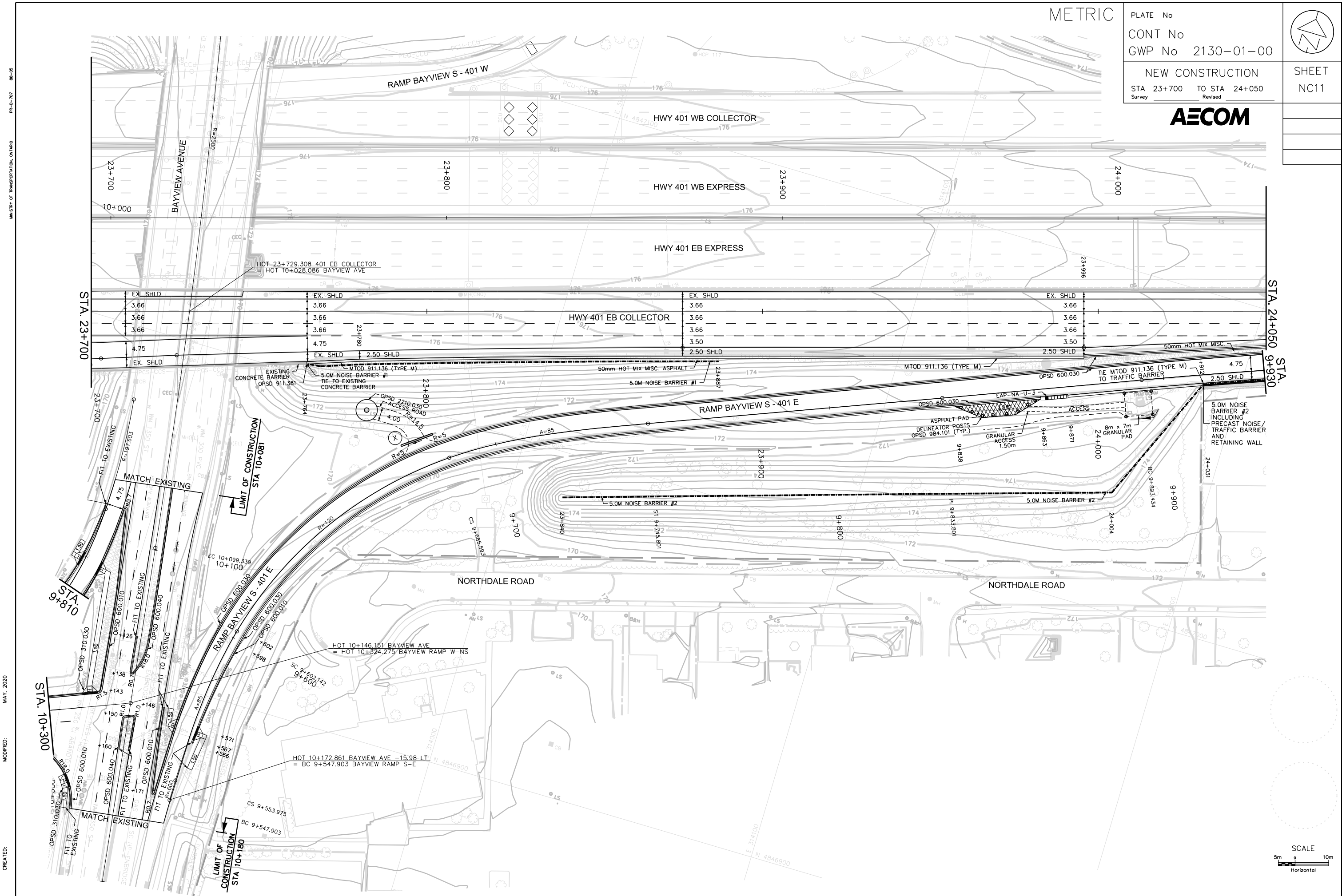
PLATE No  
 CONT No  
 GWP No 2130-01-00

NEW CONSTRUCTION  
 STA 23+700 TO STA 24+050  
 Survey Revised



SHEET  
 NC11

**AECOM**



PH-D-707 88-05

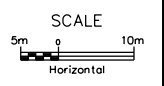
MINISTRY OF TRANSPORTATION, ONTARIO

MAY, 2020

MODIFIED:

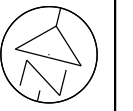
NAME.DGN

DRAWING NAME:  
 CREATED:



METRIC

PLATE No  
CONT No  
GWP No 2130-01-00



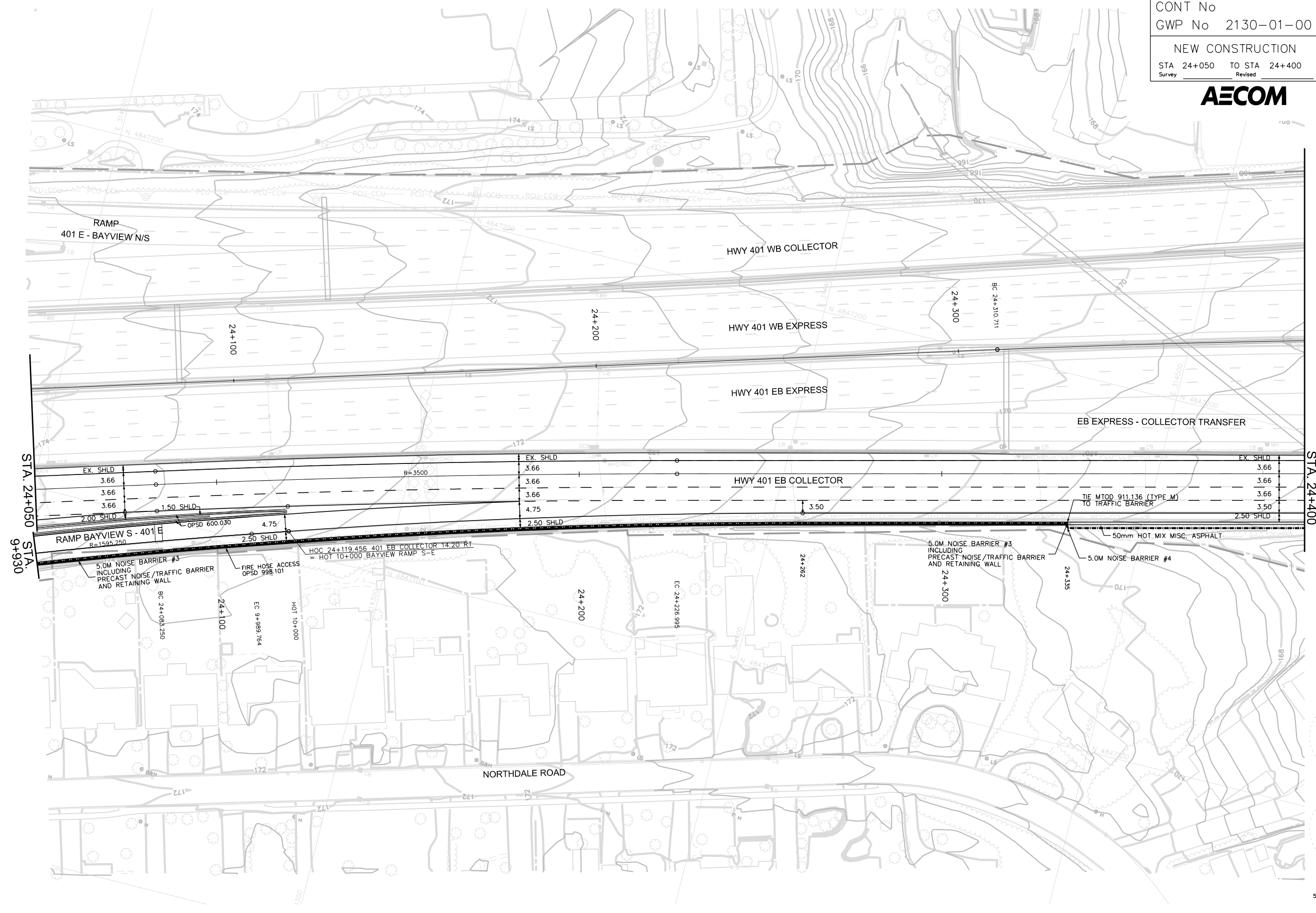
NEW CONSTRUCTION  
STA 24+050 TO STA 24+400  
Survey Revised

SHEET  
NC12



PR-0-707 88-05

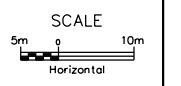
MINISTRY OF TRANSPORTATION, ONTARIO



STA. 24+050  
9+930

STA. 24+400

DRAWING NAME:  
CREATED:  
NAME.DGN  
MODIFIED:  
MAY, 2020

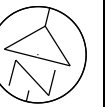


METRIC

PLATE No  
 CONT No  
 GWP No 2130-01-00

NEW CONSTRUCTION  
 STA 24+400 TO STA 24+750  
 Survey Revised

SHEET  
 NC13



**AECOM**

PH-0-707 88-05

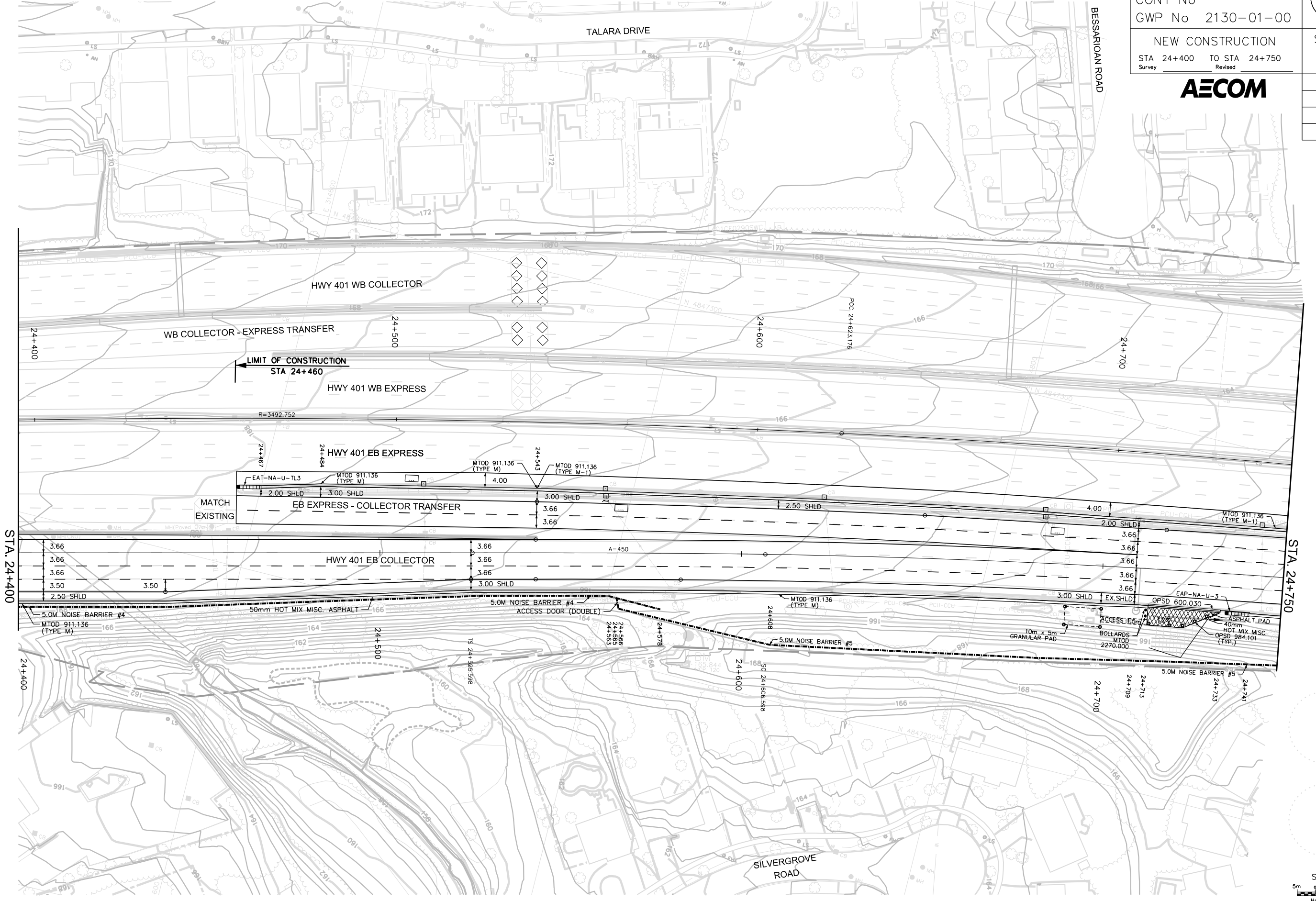
MINISTRY OF TRANSPORTATION, ONTARIO

MAY, 2020

MODIFIED:

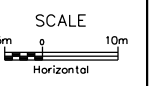
NAME.DGN

DRAWING NAME:  
 CREATED:



STA. 24+750

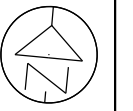
STA. 24+400



METRIC

PLATE No  
 CONT No  
 GWP No 2130-01-00

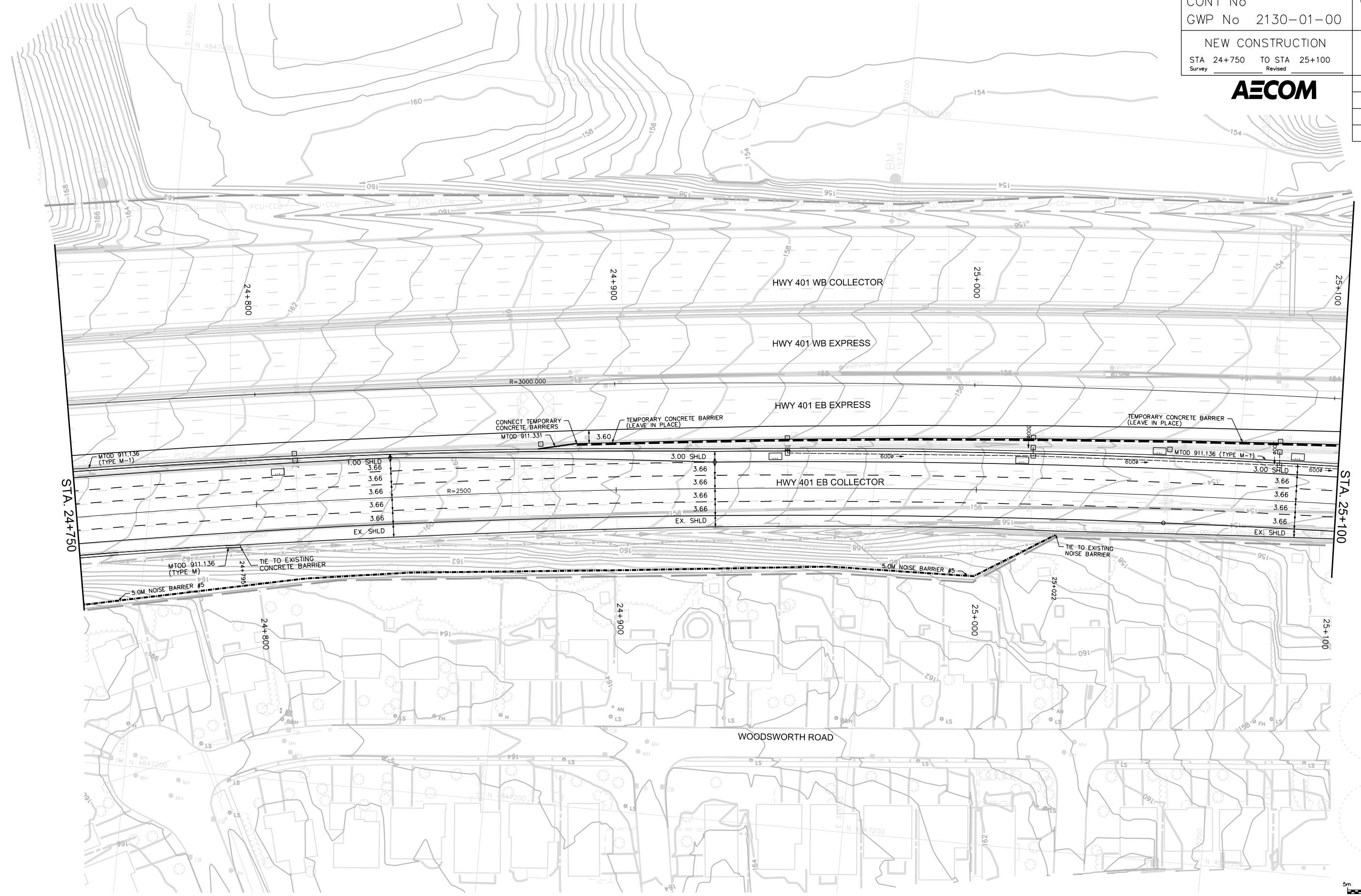
NEW CONSTRUCTION  
 STA 24+750 TO STA 25+100  
 Survey Revised



SHEET  
 NC14

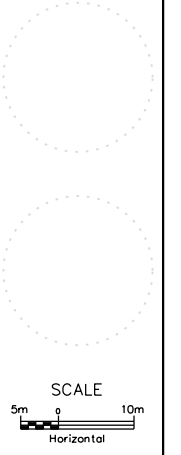


PH-0-707 88-05  
 MINISTRY OF TRANSPORTATION, ONTARIO  
 MAY, 2020  
 MODIFIED:  
 NAME.DGN  
 CREATED:



STA. 25+100

STA. 24+750

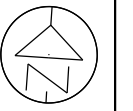




METRIC

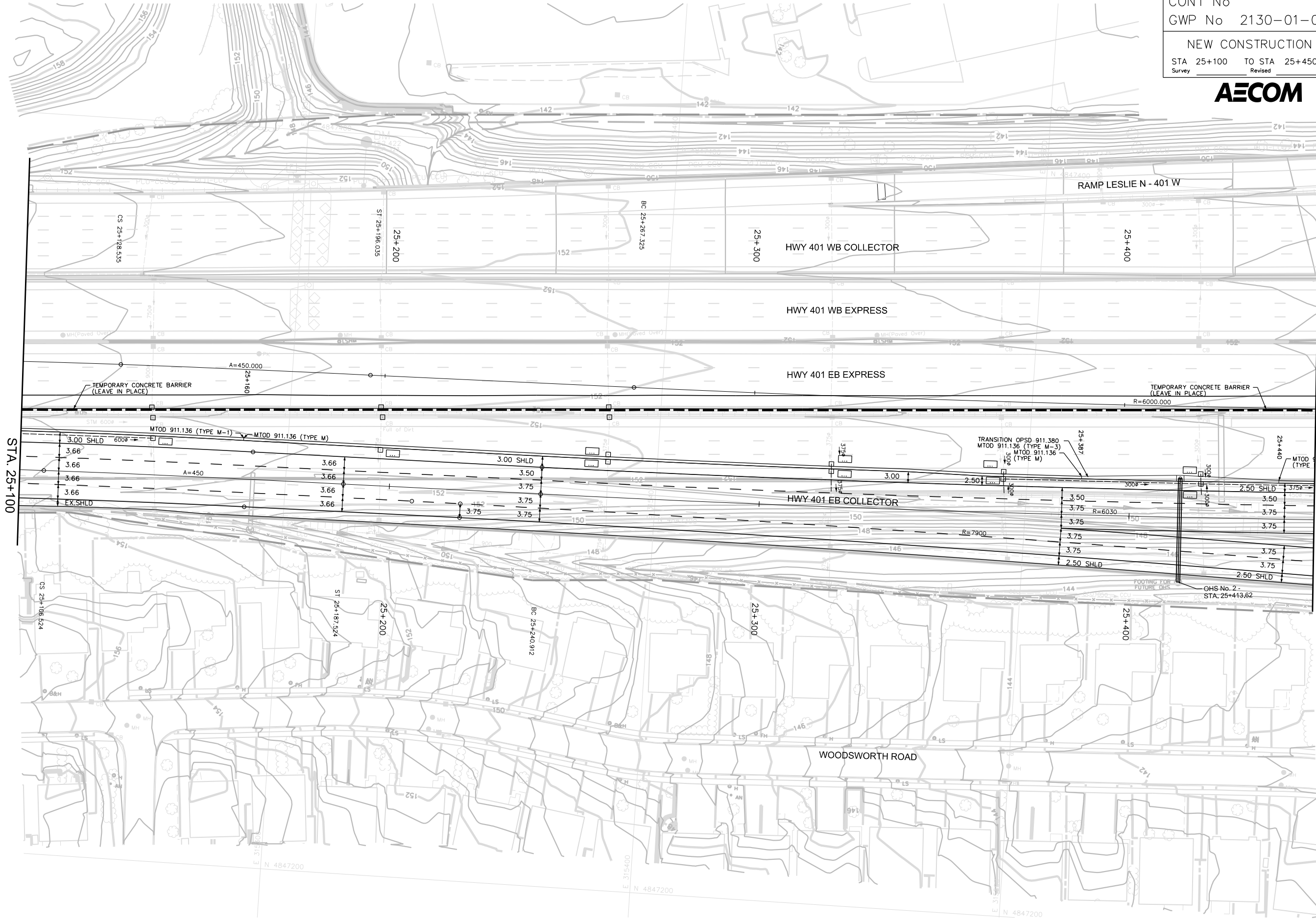
PLATE No  
 CONT No  
 GWP No 2130-01-00

NEW CONSTRUCTION  
 STA 25+100 TO STA 25+450  
 Survey Revised




SHEET  
 NC15

**AECOM**



STA. 25+100

STA. 25+450



PR-0-707 88-05

MINISTRY OF TRANSPORTATION, ONTARIO

MAY, 2020

MODIFIED:

NAME.DGN

DRAWING NAME:  
 CREATED:

METRIC

PLATE No  
 CONT No  
 GWP No 2130-01-00

NEW CONSTRUCTION  
 STA 25+450 TO STA 25+800  
 Survey Revised

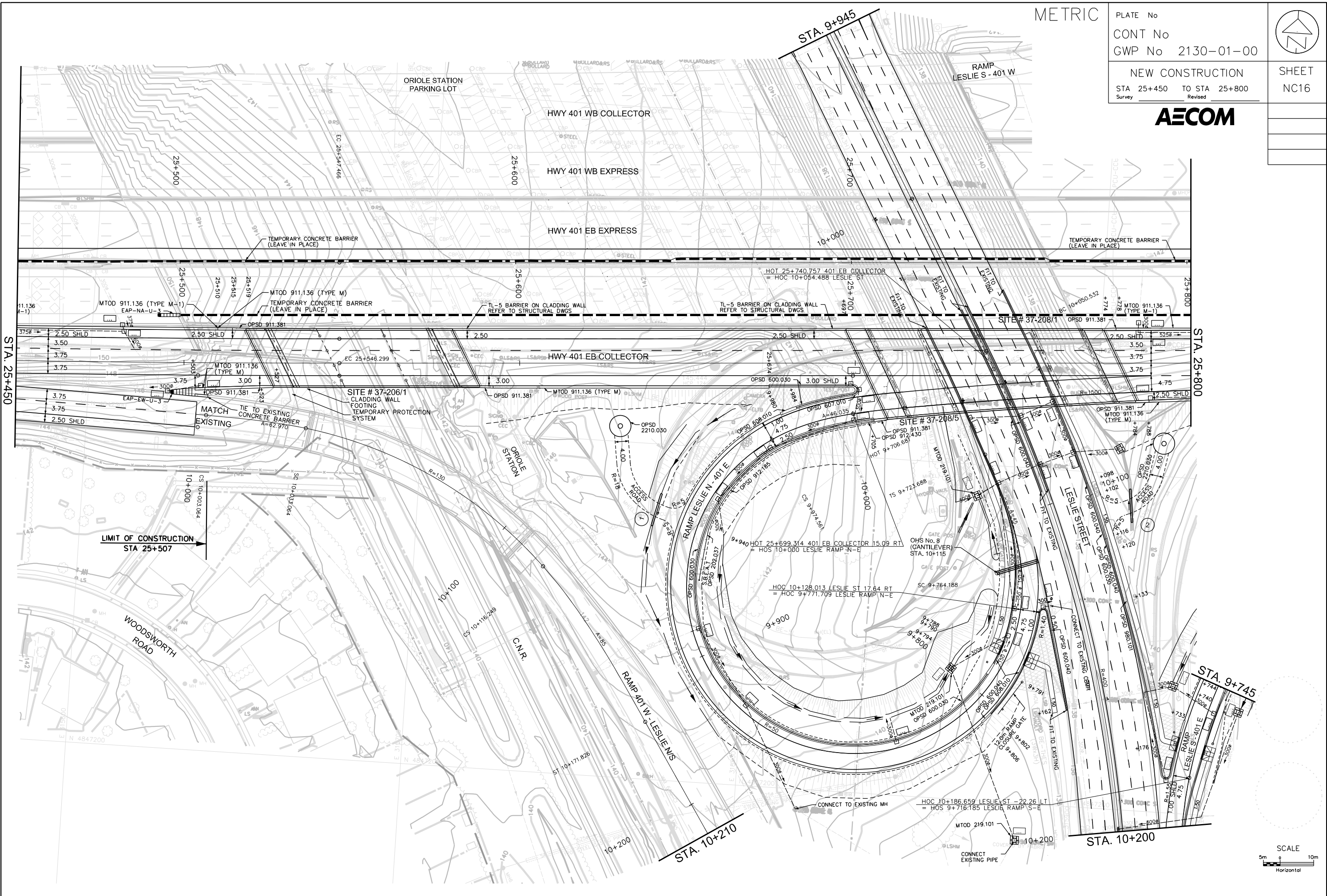
SHEET  
 NC16



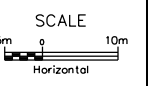
**AECOM**

PR-0-707 88-05

MINISTRY OF TRANSPORTATION, ONTARIO



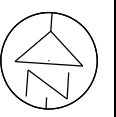
LIMIT OF CONSTRUCTION  
 STA 25+507



DRAWING NAME:  
 CREATED:  
 NAME.DGN  
 MODIFIED: MAY, 2020


METRIC

PLATE No  
CONT No  
GWP No 2130-01-00



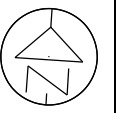
NEW CONSTRUCTION  
LESLIE STREET - NORTH

SHEET  
NC17



METRIC

PLATE No  
CONT No  
GWP No 2130-01-00



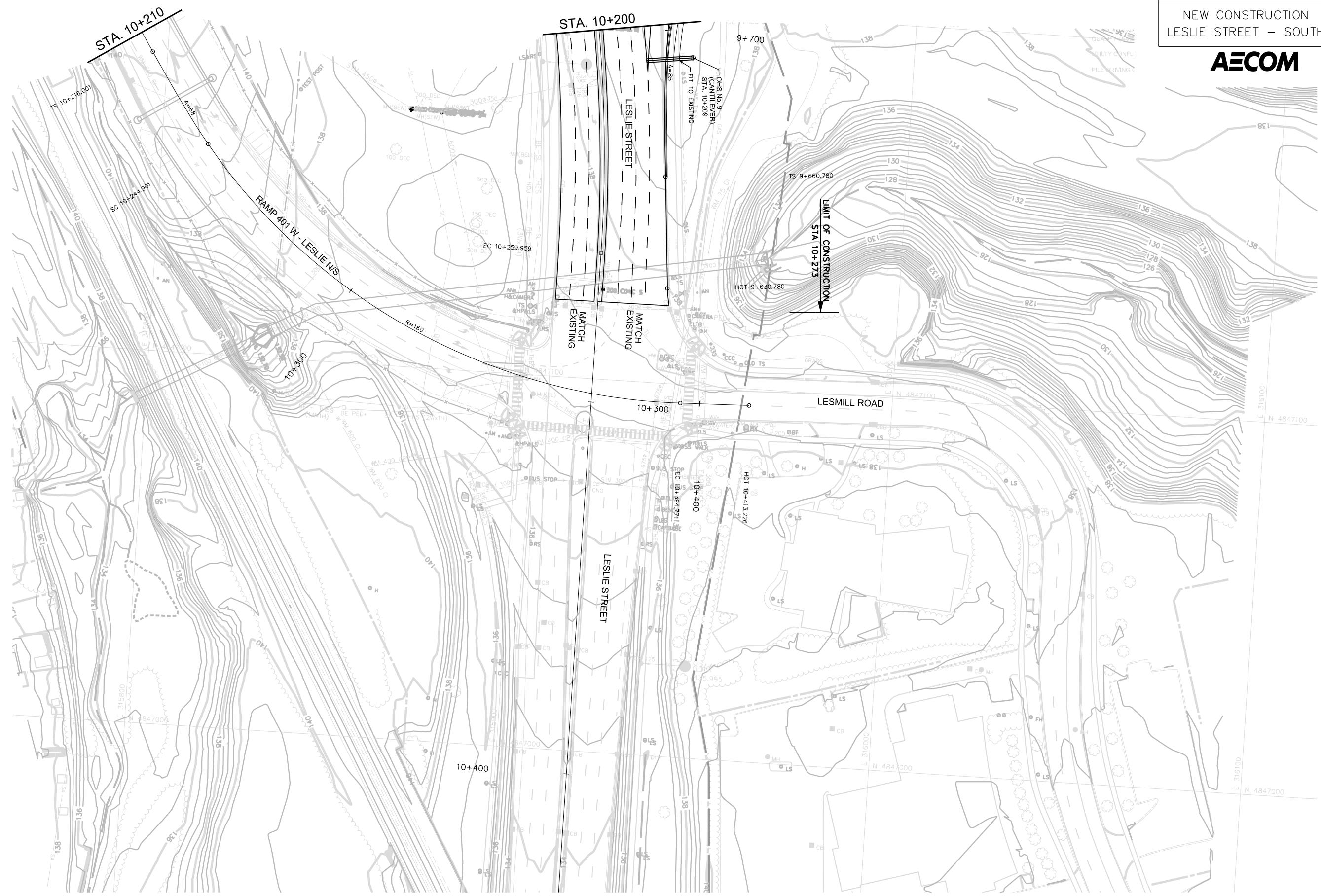
NEW CONSTRUCTION  
LESLIE STREET - SOUTH

SHEET  
NC18



MINISTRY OF TRANSPORTATION, ONTARIO  
PR-5-707 88-05

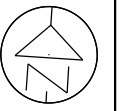
DRAWING NAME:  
CREATED:  
NAME.DGN  
MODIFIED:  
MAY, 2020



METRIC

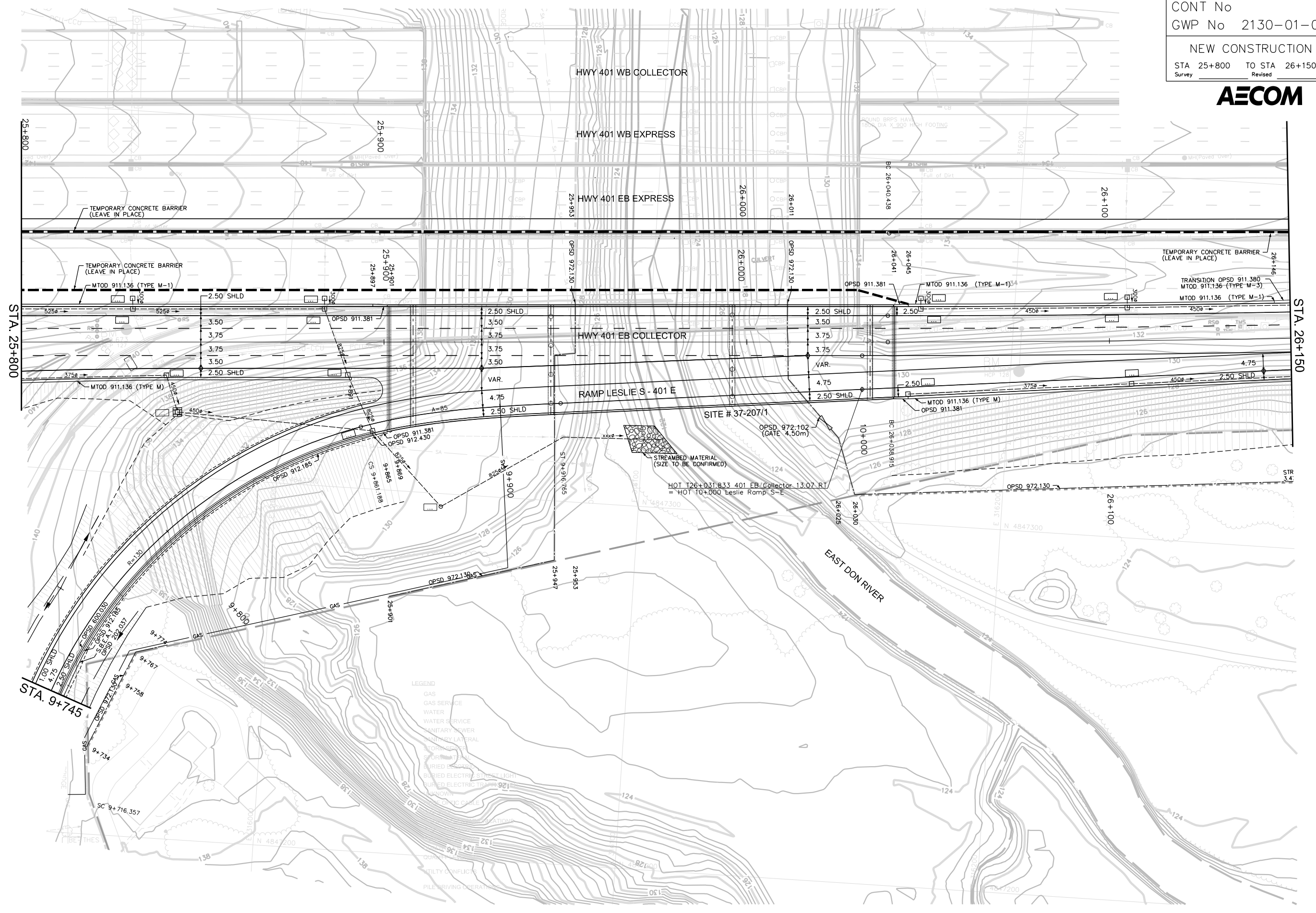
PLATE No  
 CONT No  
 GWP No 2130-01-00

NEW CONSTRUCTION  
 STA 25+800 TO STA 26+150  
 Survey Revised

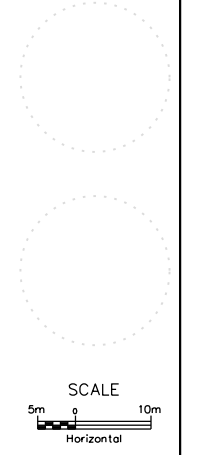


SHEET  
 NC19

**AECOM**



MAY, 2020  
 MODIFIED:  
 NAME.DGN  
 CREATED:



METRIC

PLATE No  
 CONT No  
 GWP No 2130-01-00

NEW CONSTRUCTION  
 STA 26+150 TO STA 26+500  
 Survey Revised

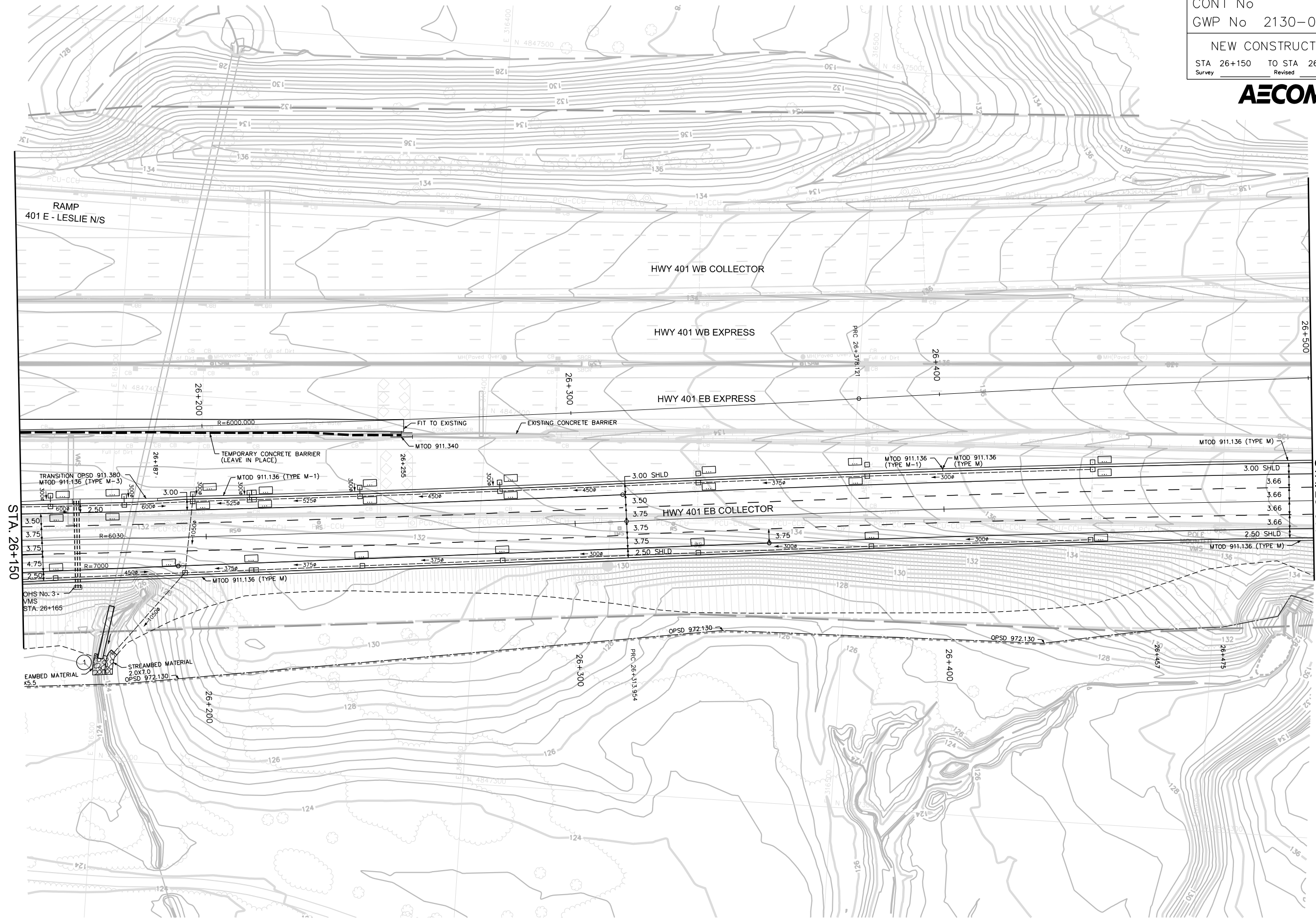


SHEET  
 NC20

**AECOM**

PR-0-707 88-05

MINISTRY OF TRANSPORTATION, ONTARIO



STA. 26+150

STA. 26+500

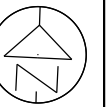
DRAWING NAME:  
 CREATED:  
 NAME.DGN  
 MODIFIED:  
 MAY, 2020



METRIC

PLATE No  
 CONT No  
 GWP No 2130-01-00

NEW CONSTRUCTION  
 STA 26+500 TO STA 26+850  
 Survey Revised

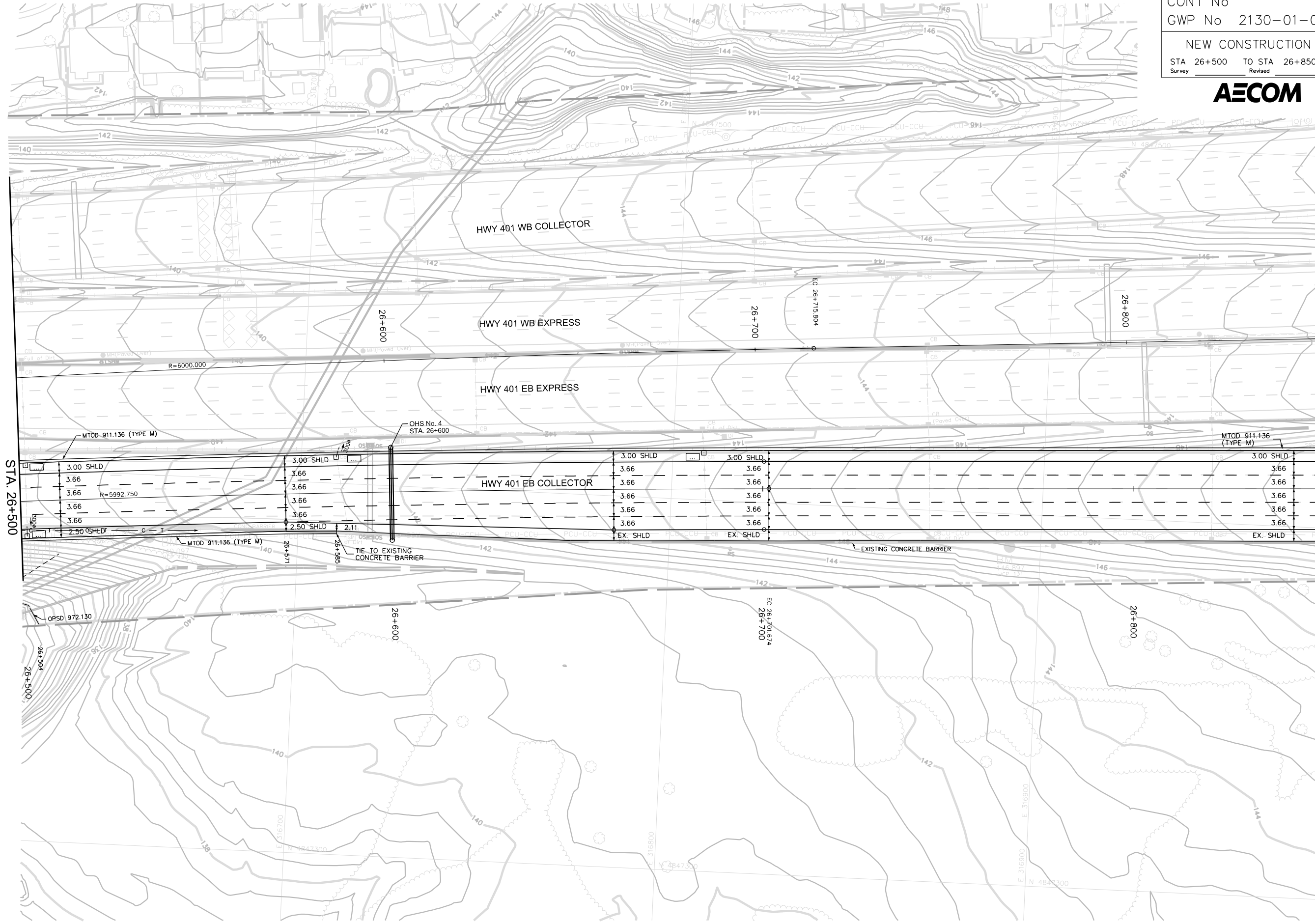


SHEET  
 NC21



PH-D-707 88-05

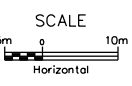
MINISTRY OF TRANSPORTATION, ONTARIO



STA. 26+500

STA. 26+850

3.00 SHLD	3.00 SHLD	3.00 SHLD	3.00 SHLD	3.00 SHLD	3.00 SHLD
3.66	3.66	3.66	3.66	3.66	3.66
3.66	3.66	3.66	3.66	3.66	3.66
3.66	3.66	3.66	3.66	3.66	3.66
3.66	3.66	3.66	3.66	3.66	3.66
2.50 OSBLD	2.50 SHLD	EX. SHLD	EX. SHLD	EX. SHLD	EX. SHLD

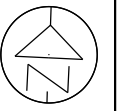


DRAWING NAME:  
 CREATED:  
 NAME.DGN  
 MODIFIED:  
 MAY, 2020

METRIC

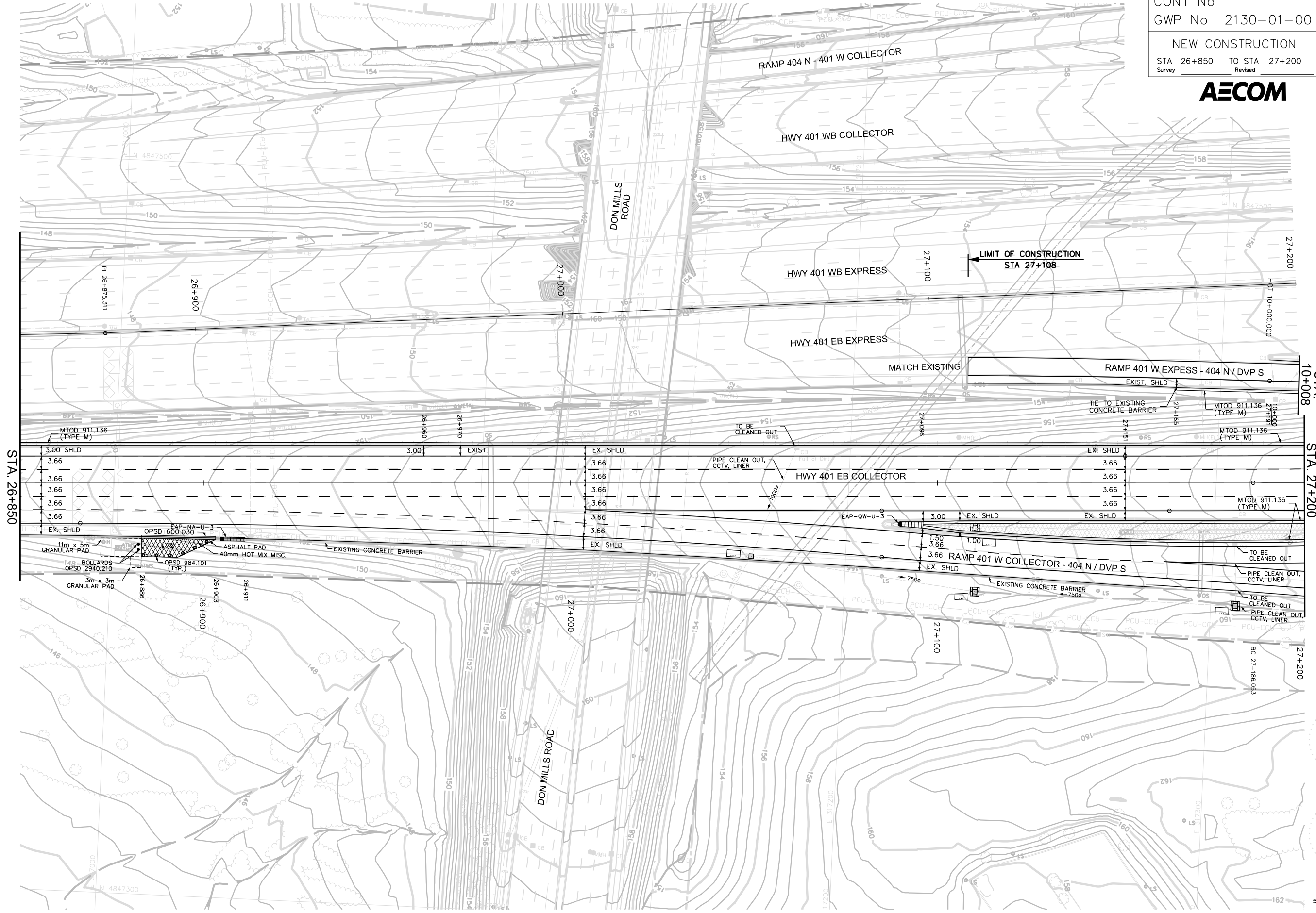
PLATE No  
 CONT No  
 GWP No 2130-01-00

NEW CONSTRUCTION  
 STA 26+850 TO STA 27+200  
 Survey Revised



SHEET  
 NC22

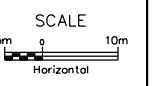
**AECOM**



STA. 26+850

STA. 10+008

STA. 27+200



PH-0-707 88-05

MINISTRY OF TRANSPORTATION, ONTARIO

MAY, 2020

MODIFIED:

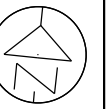
NAME.DGN

DRAWING NAME:  
 CREATED:



METRIC

PLATE No  
CONT No  
GWP No 2130-01-00



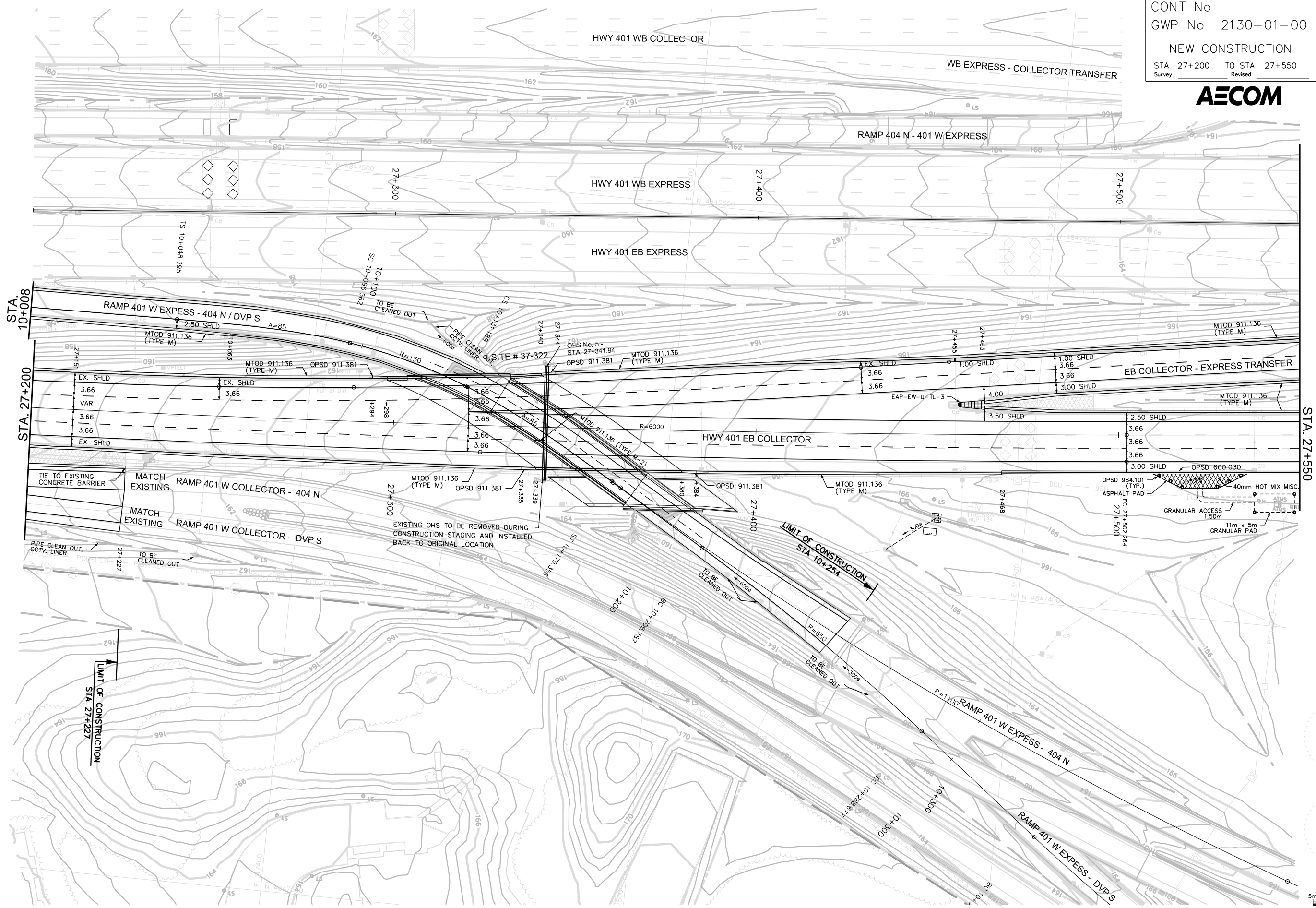
NEW CONSTRUCTION  
STA 27+200 TO STA 27+550  
Survey Revised

SHEET  
NC23

AECOM

PR-D-707 88-05

MINISTRY OF TRANSPORTATION, ONTARIO



STA. 27+550



MAY, 2020

MODIFIED:

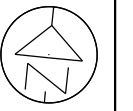
NAME.DGN

CREATED:

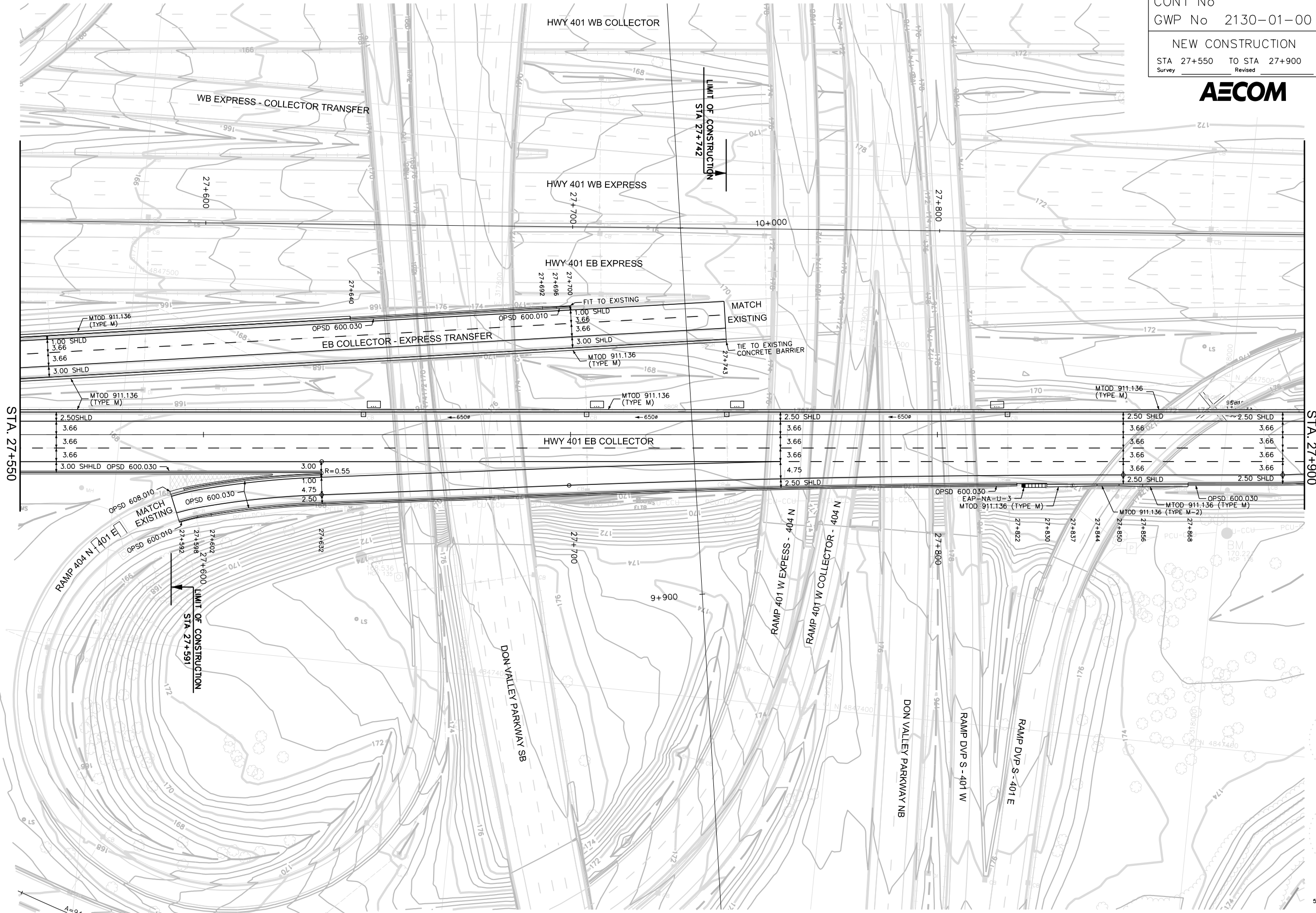
METRIC

PLATE No  
 CONT No  
 GWP No 2130-01-00

NEW CONSTRUCTION  
 STA 27+550 TO STA 27+900  
 Survey Revised



SHEET  
 NC24



STA. 27+550

STA. 27+900



PR-0-707 88-05

MINISTRY OF TRANSPORTATION, ONTARIO

MAY, 2020

MODIFIED:

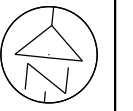
NAME.DGN

DRAWING NAME:  
CREATED:

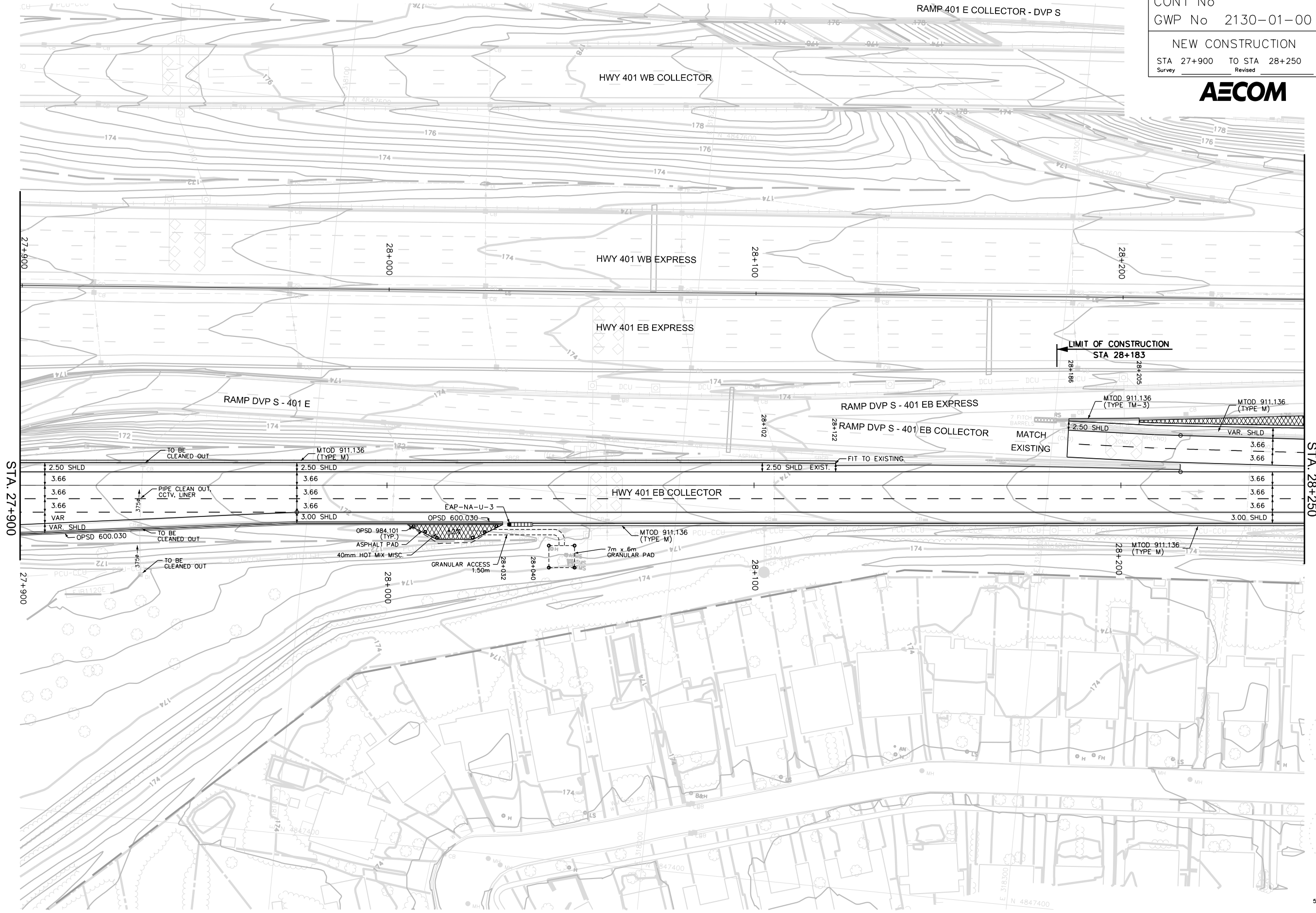
METRIC

PLATE No  
 CONT No  
 GWP No 2130-01-00

NEW CONSTRUCTION  
 STA 27+900 TO STA 28+250  
 Survey Revised



SHEET  
 NC25

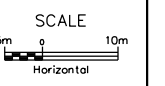


STA. 27+900

STA. 28+250

LIMIT OF CONSTRUCTION  
 STA 28+183

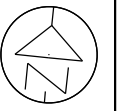
2.50 SHLD	2.50 SHLD	2.50 SHLD EXIST.	2.50 SHLD	VAR. SHLD
3.66	3.66		3.66	3.66
3.66	3.66		3.66	3.66
3.66	3.66		3.66	3.66
VAR	3.00 SHLD			3.00 SHLD



PH-0-707 88-05  
 MINISTRY OF TRANSPORTATION, ONTARIO  
 MAY, 2020  
 NAME.DGN  
 CREATED:

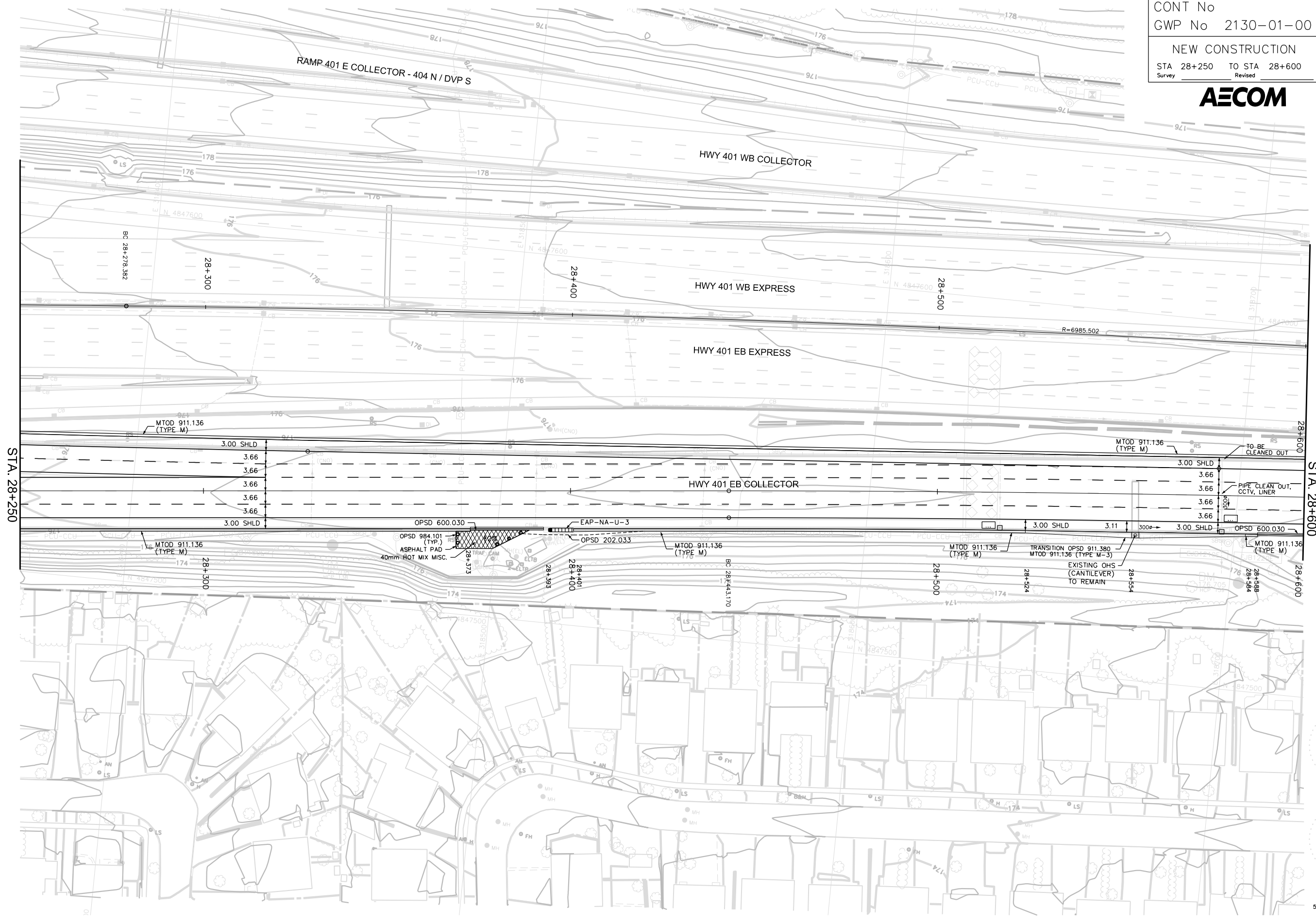
METRIC

PLATE No  
CONT No  
GWP No 2130-01-00



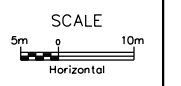
NEW CONSTRUCTION  
STA 28+250 TO STA 28+600  
Survey Revised

SHEET  
NC26



STA. 28+250

STA. 28+600



PR-0-207 88-05

MINISTRY OF TRANSPORTATION, ONTARIO

MAY, 2020

MODIFIED:

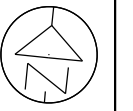
NAME.DGN

DRAWING NAME:  
CREATED:

METRIC

PLATE No  
 CONT No  
 GWP No 2130-01-00

NEW CONSTRUCTION  
 STA 28+600 TO STA 28+950  
 Survey Revised



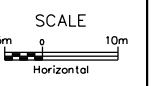
SHEET  
 NC27



STA. 28+600

STA. 28+950

STA. 10+040



PR-0-707 88-05

MINISTRY OF TRANSPORTATION, ONTARIO

MAY, 2020

MODIFIED:

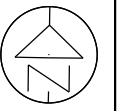
NAME.DGN

DRAWING NAME:  
 CREATED:

METRIC

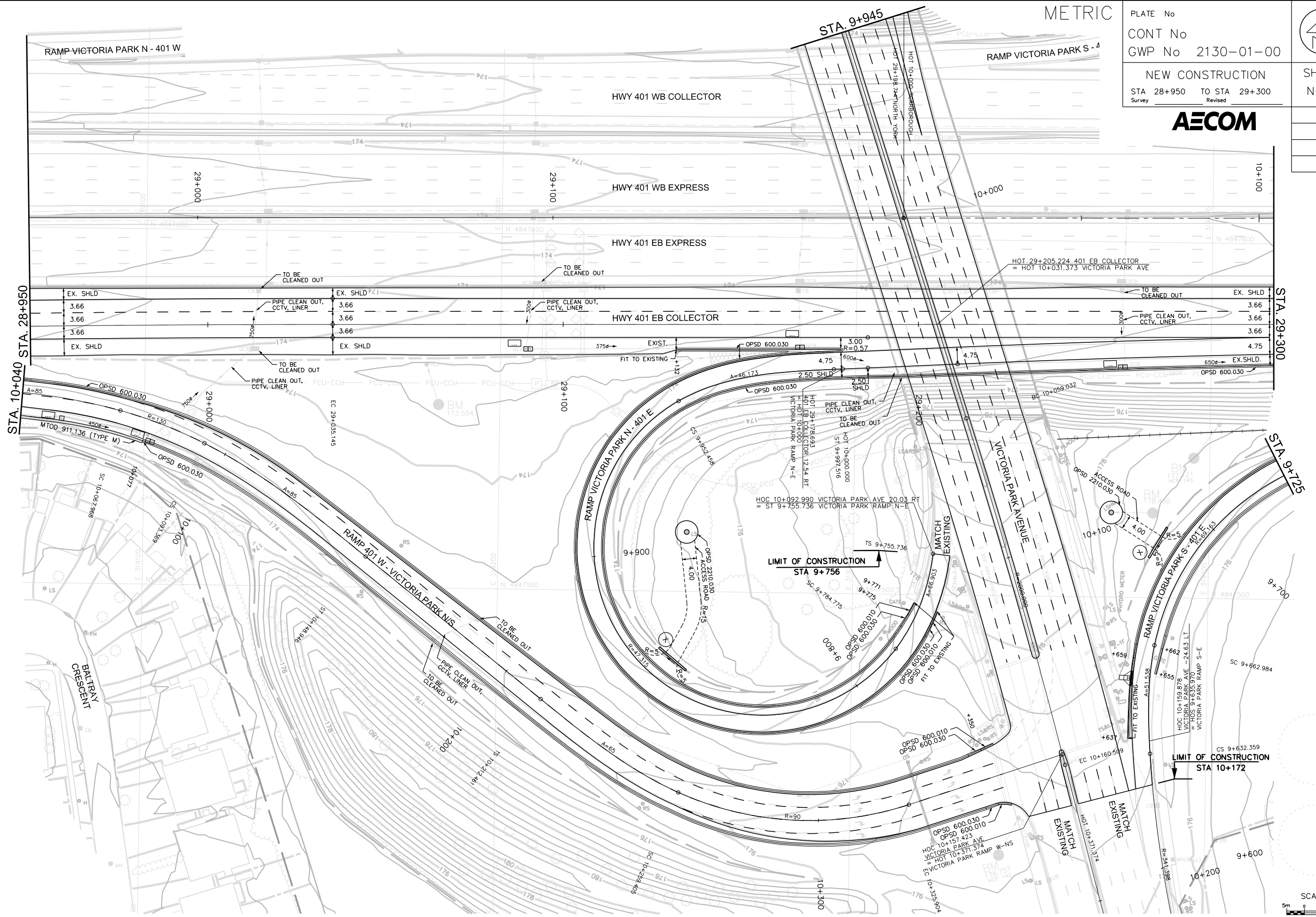
PLATE No  
 CONT No  
 GWP No 2130-01-00

NEW CONSTRUCTION  
 STA 28+950 TO STA 29+300  
 Survey Revised



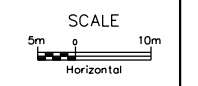
SHEET  
NC28

**AECOM**



STA. 29+300

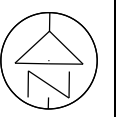
STA. 9+725



DRAWING NAME: NAME.DGN  
CREATED: MAY, 2020  
MODIFIED:  
MINISTRY OF TRANSPORTATION, ONTARIO  
PR-0-707 88-05

METRIC

PLATE No  
CONT No  
GWP No 2130-01-00



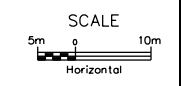
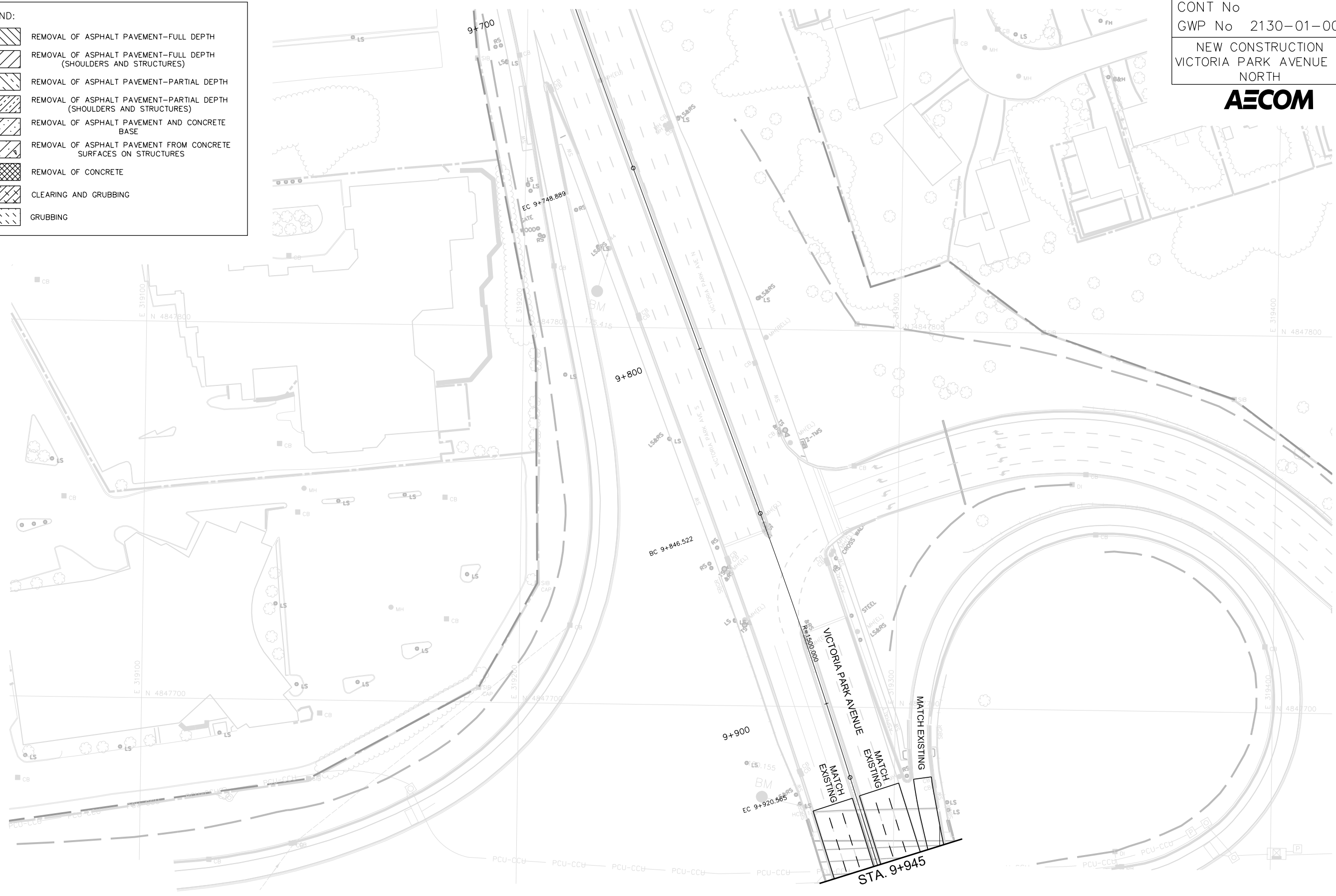
NEW CONSTRUCTION  
VICTORIA PARK AVENUE -  
NORTH

SHEET  
NC29



**LEGEND:**

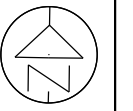
	REMOVAL OF ASPHALT PAVEMENT-FULL DEPTH
	REMOVAL OF ASPHALT PAVEMENT-FULL DEPTH (SHOULDERS AND STRUCTURES)
	REMOVAL OF ASPHALT PAVEMENT-PARTIAL DEPTH
	REMOVAL OF ASPHALT PAVEMENT-PARTIAL DEPTH (SHOULDERS AND STRUCTURES)
	REMOVAL OF ASPHALT PAVEMENT AND CONCRETE BASE
	REMOVAL OF ASPHALT PAVEMENT FROM CONCRETE SURFACES ON STRUCTURES
	REMOVAL OF CONCRETE
	CLEARING AND GRUBBING
	GRUBBING



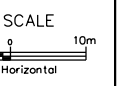
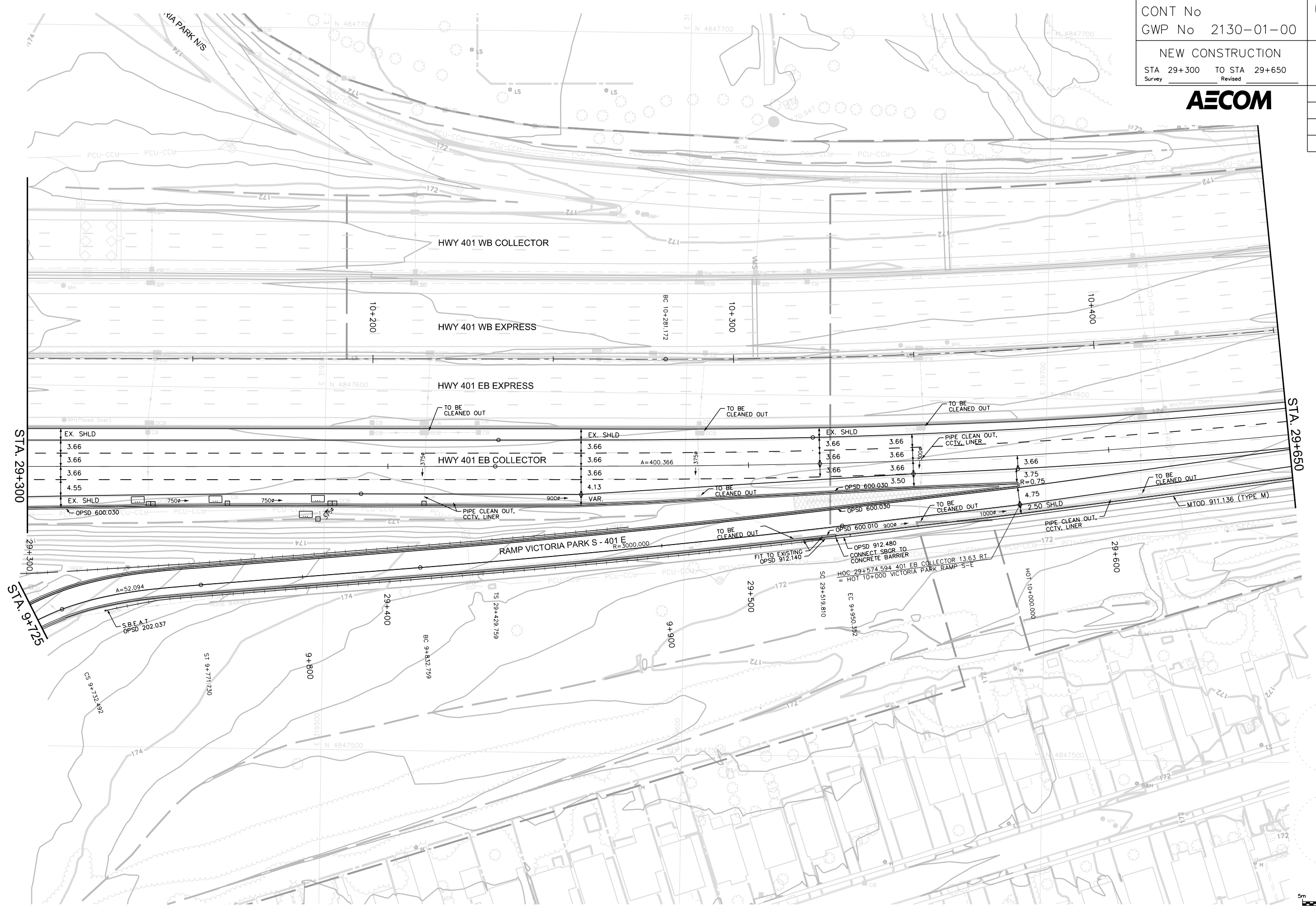
METRIC

PLATE No  
 CONT No  
 GWP No 2130-01-00

NEW CONSTRUCTION  
 STA 29+300 TO STA 29+650  
 Survey Revised



SHEET  
 NC30



PR-9-707 88-05

MINISTRY OF TRANSPORTATION, ONTARIO

MAY, 2020

MODIFIED:

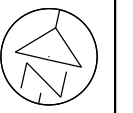
NAME.DGN

DRAWING NAME:  
 CREATED:



METRIC

PLATE No  
CONT No  
GWP No 2130-01-00



NEW CONSTRUCTION  
STA 29+650 TO STA 30+000  
Survey Revised

SHEET  
NC31



PH-0-207 88-05

MINISTRY OF TRANSPORTATION, ONTARIO



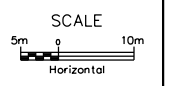
STA. 29+650

STA. 30+000

PHARMACY AVENUE

CAVEHILL CRESCENT

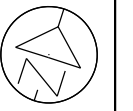
DRAWING NAME:  
CREATED:  
NAME.DGN  
MODIFIED:  
MAY, 2020



METRIC

PLATE No  
 CONT No  
 GWP No 2130-01-00

NEW CONSTRUCTION  
 STA 30+000 TO STA 30+350  
 Survey Revised



SHEET  
 NC32

**AECOM**

PR-0-207 BR-05

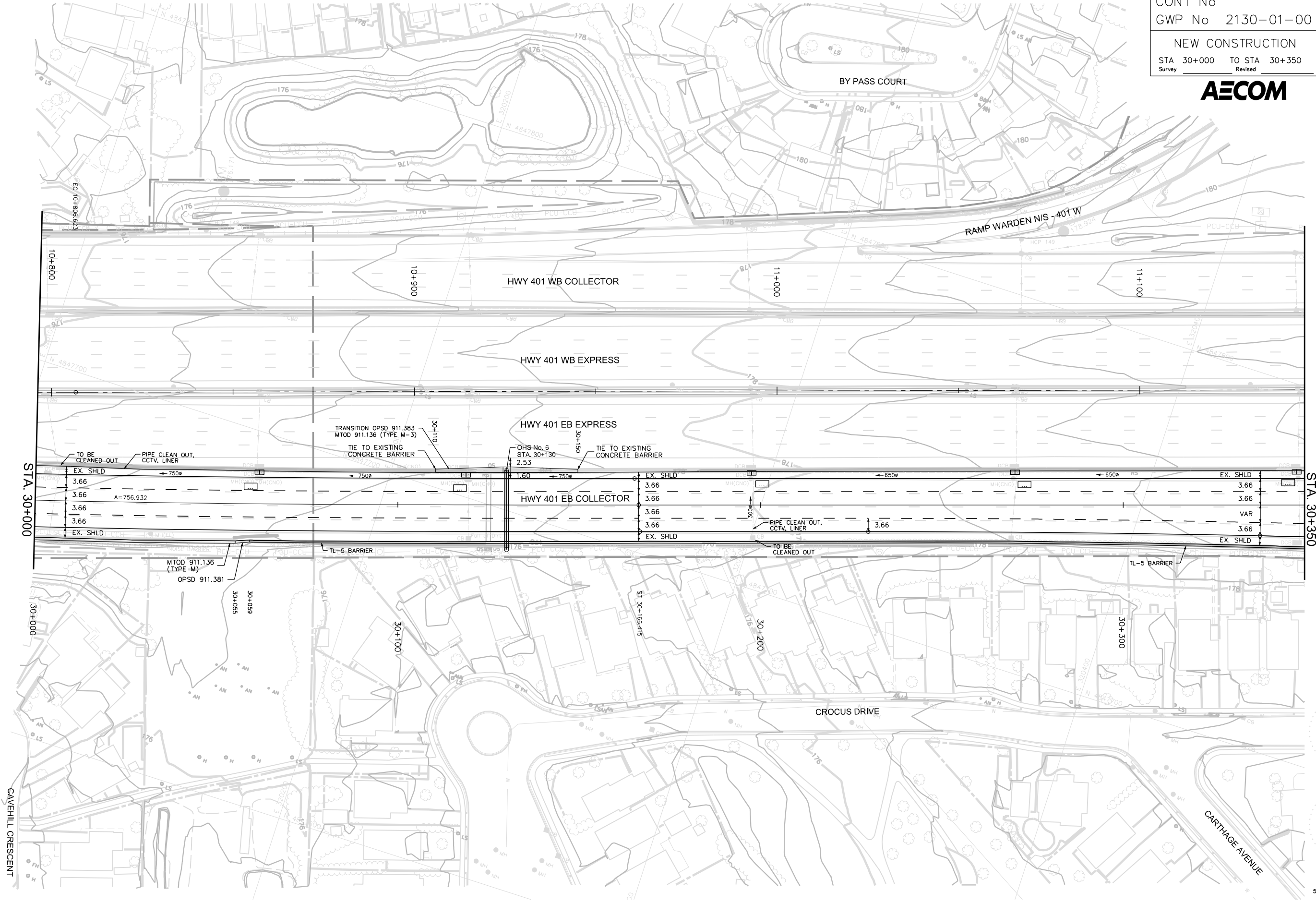
MINISTRY OF TRANSPORTATION, ONTARIO

MAY, 2020

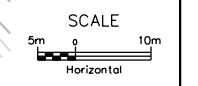
MODIFIED:

NAME.DGN

DRAWING NAME:  
 CREATED:



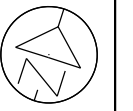
STA. 30+350



METRIC

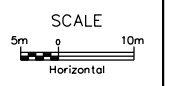
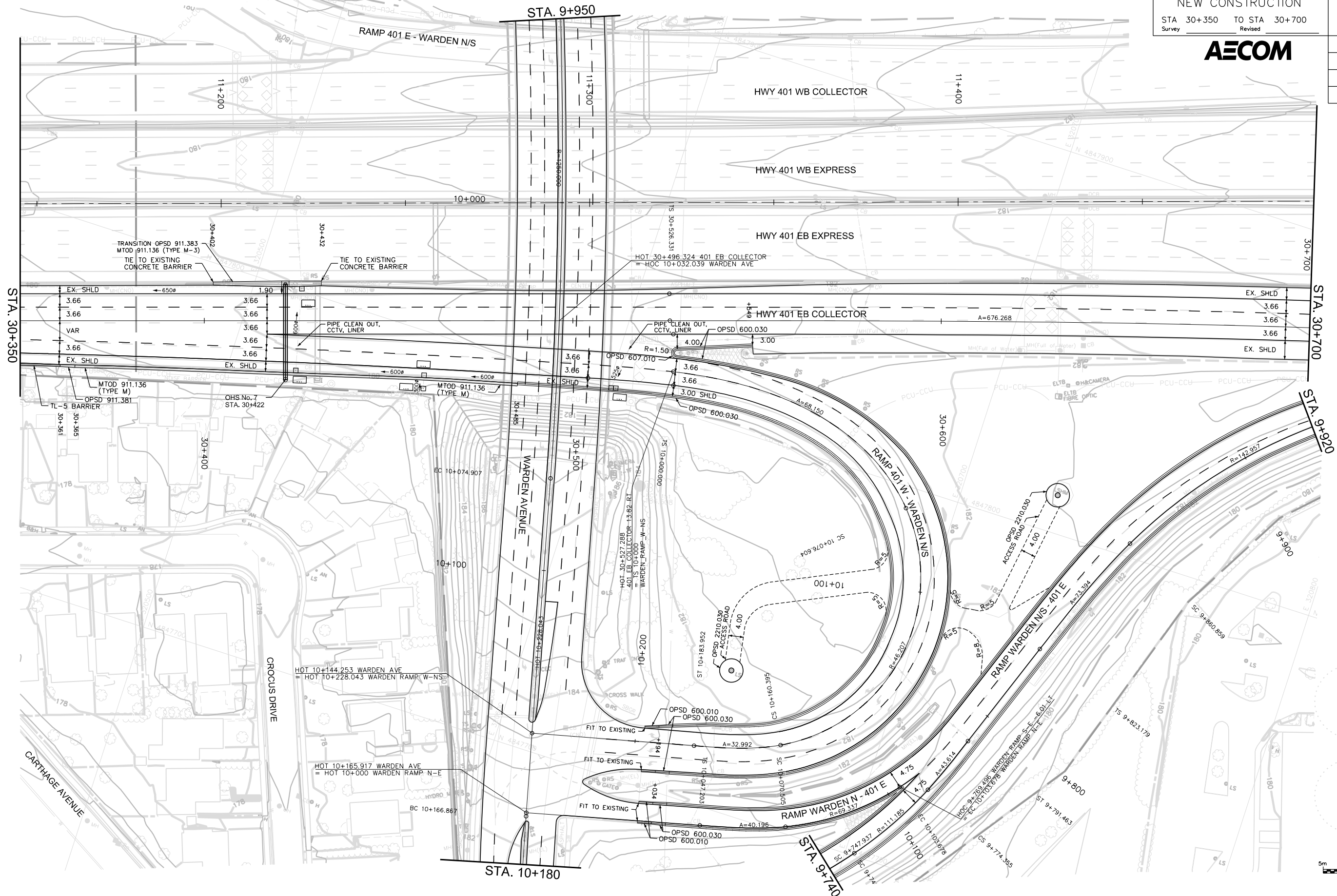
PLATE No  
 CONT No  
 GWP No 2130-01-00

NEW CONSTRUCTION  
 STA 30+350 TO STA 30+700  
 Survey Revised



SHEET  
 NC33

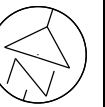
**AECOM**



NAME.DGN  
 CREATED:  
 MAY, 2020  
 MODIFIED:  
 PH-0-707 88-05  
 MINISTRY OF TRANSPORTATION, ONTARIO

METRIC

PLATE No  
CONT No  
GWP No 2130-01-00

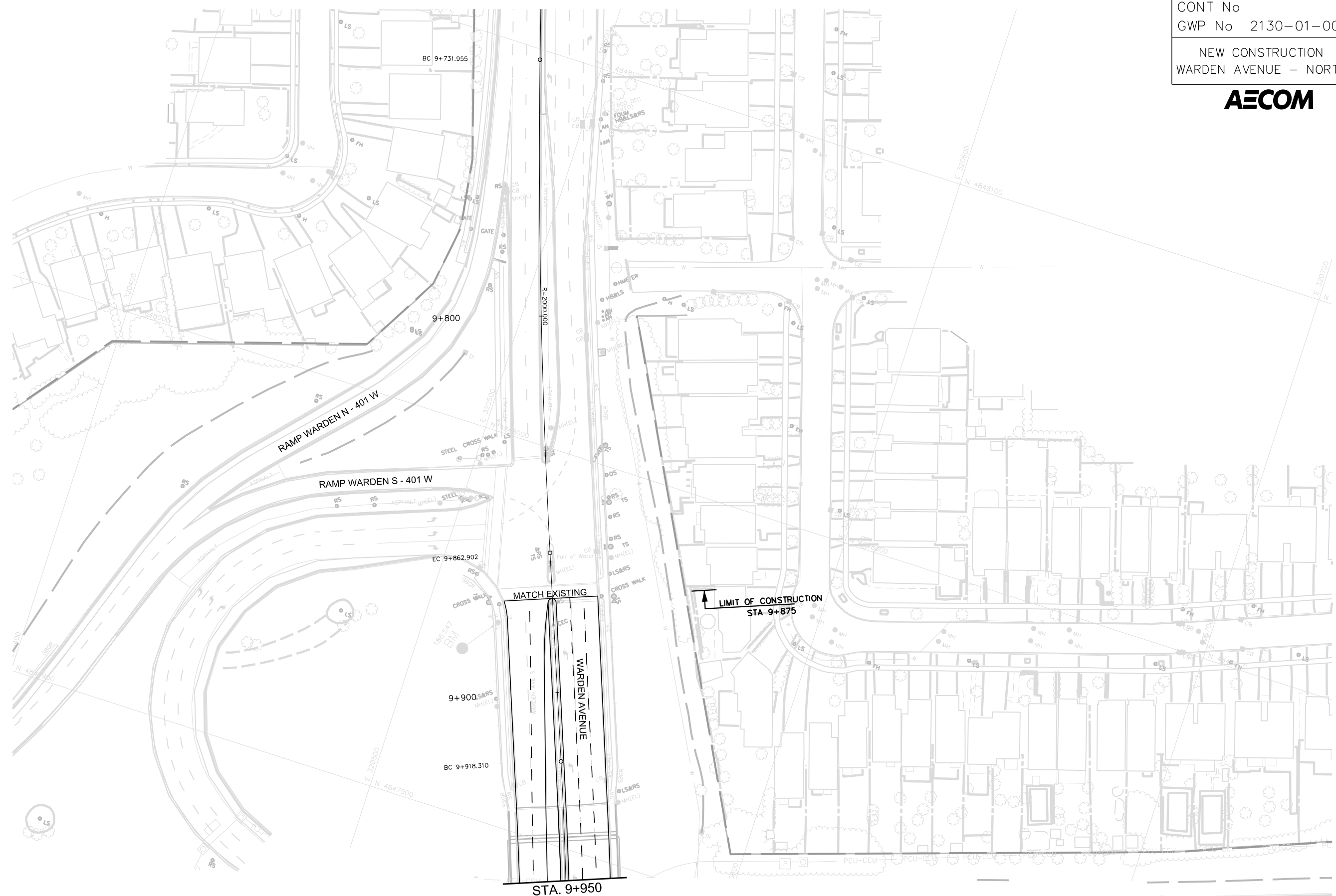


NEW CONSTRUCTION  
WARDEN AVENUE - NORTH

SHEET  
NC34

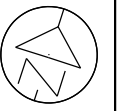
**AECOM**

MINISTRY OF TRANSPORTATION, ONTARIO  
PR-0-707 88-05  
MAY, 2020  
NAME.DGN  
MODIFIED:  
DRAWING NAME:  
CREATED:



METRIC

PLATE No  
CONT No  
GWP No 2130-01-00



NEW CONSTRUCTION  
WARDEN AVENUE - SOUTH

SHEET  
NC35



PH-0-707 88-05

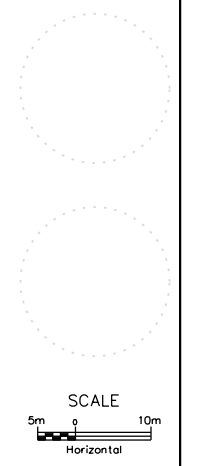
MINISTRY OF TRANSPORTATION, ONTARIO

MAY, 2020

MODIFIED:

NAME.DGN

CREATED:

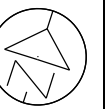


METRIC

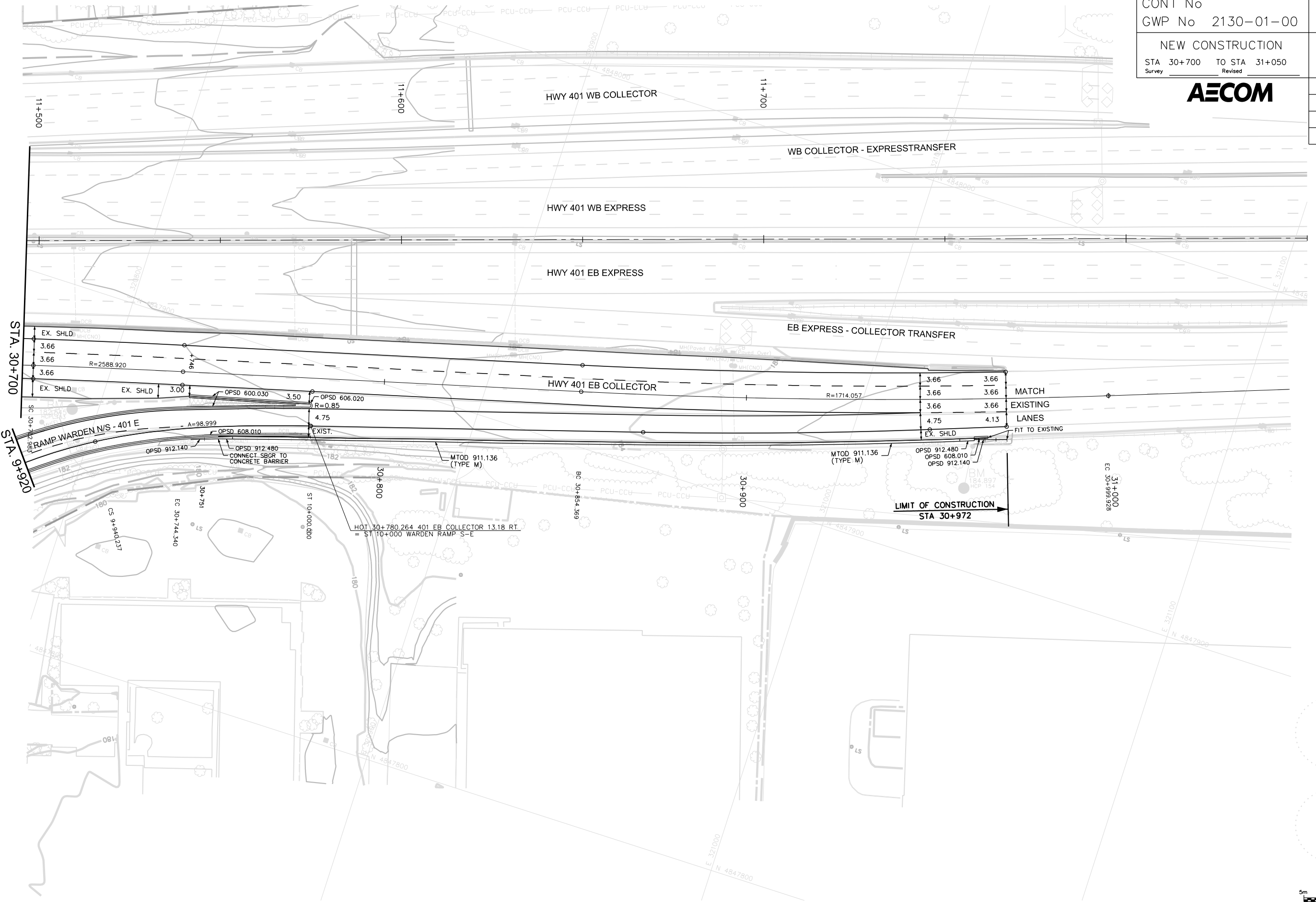
PLATE No  
 CONT No  
 GWP No 2130-01-00

NEW CONSTRUCTION  
 STA 30+700 TO STA 31+050  
 Survey Revised

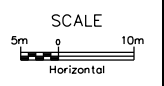
SHEET  
 NC36



**AECOM**



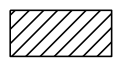




DRAWING NAME: NAME.DGN  
 CREATED: MAY, 2020  
 MODIFIED:



## Construction Staging

PH-5-707 88-05  
 MINISTRY OF TRANSPORTATION, ONTARIO  
 JUNE, 2020  
 NAME.DGN  
 DRAWING NAME:  
 CREATED:

**LEGEND**

	UNDER CONSTRUCTION		SEQUENCE ORDER
	UNDER CONSTRUCTION (NIGHT WORK)		NUMBER OF LANES
	COMPLETED CONSTRUCTION		

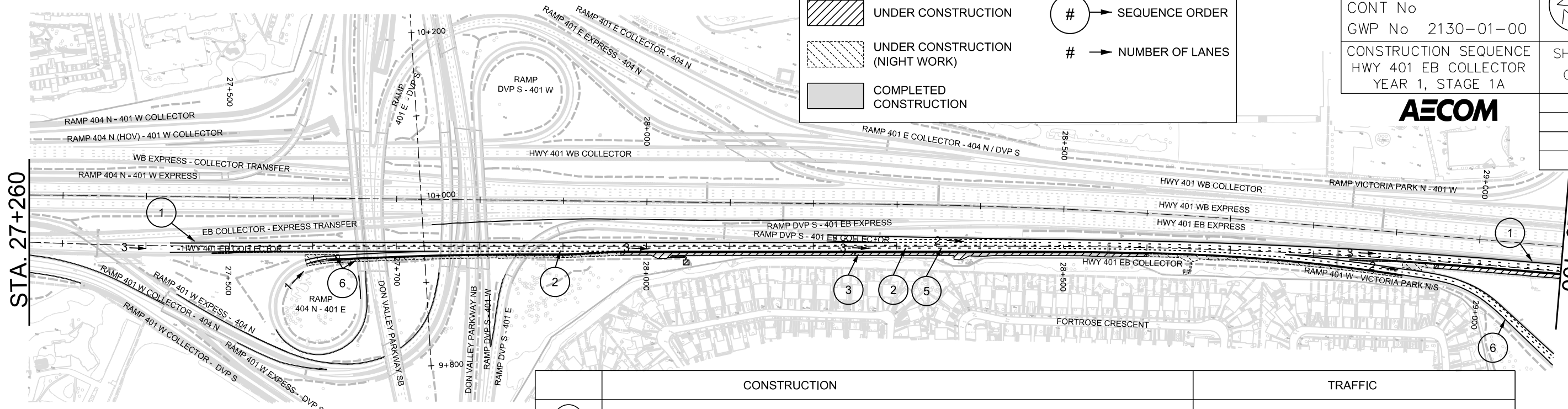
METRIC

PLATE No  
 CONT No  
 GWP No 2130-01-00

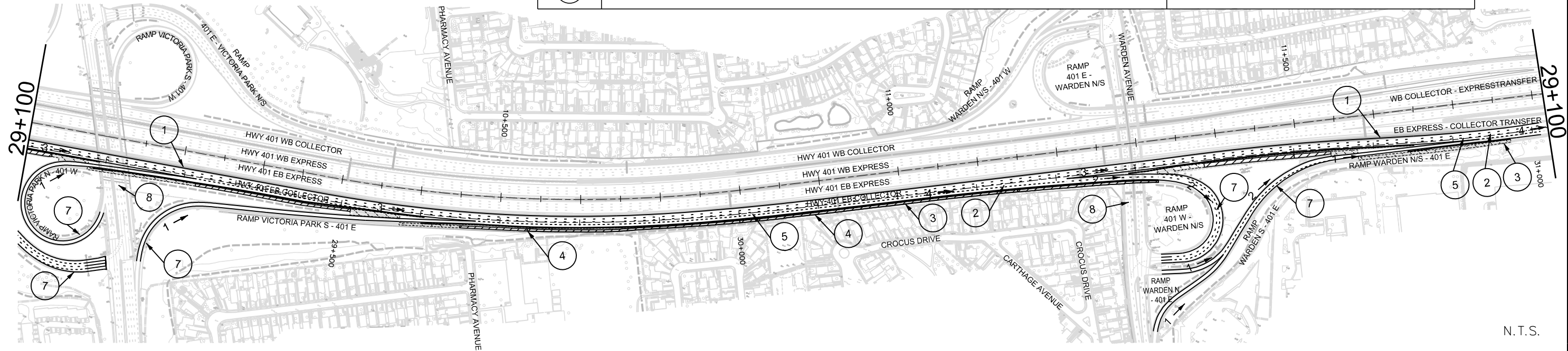
CONSTRUCTION SEQUENCE  
 HWY 401 EB COLLECTOR  
 YEAR 1, STAGE 1A

**AECOM**

SHEET  
 CS1



	CONSTRUCTION	TRAFFIC
1	- PRE-STAGE 1A: RECONSTRUCT HWY. 401 EB COLLECTOR INSIDE SHOULDER FROM STA. 27+454 TO STA. 30+972 TO TAKE TRAFFIC IN THE FOLLOWNG STAGES.	- NIGHTTIME LANE CLOSURES IN HWY. 401 EB COLLECTOR.
2	- REMOVE EXISTING ASPHALT OVERLAY FROM HWY. 401 EB COLLECTOR FROM 27+569 TO 30+972 AND RECONFIGURE HWY. 401 EB COLLECTOR FOR STAGE 1A.	- NIGHTTIME LANE CLOSURES IN HWY. 401 EB COLLECTOR.
3	- BEHIND MOVEABLE BARRIER: RECONSTRUCT HWY. 401 EB COLLECTOR OUTSIDE SHOULDER INCLUDING CURB & GUTTER, ROADSIDE BARRIERS AND STORM SEWERS FROM STA. 27+632 TO STA. 30+972.	- NIGHTTIME LANE CLOSURES IN HWY 401 EB COLLECTOR.
4	- BEHIND MOVEABLE BARRIER: REHABILITATE EXISTING RETAINING WALLS AND INSTALL NEW NOISE BARRIER.	
5	- BEHIND SHIFTED MOVEABLE BARRIER: REPAIR EXISTING CONCRETE ROAD BASE IN HWY. 401 EB COLLECTOR OUTSIDE LANES.	- NIGHTTIME LANE CLOSURES IN HWY 401 EB COLLECTOR.
6	- BEHIND MOVEABLE BARRIER: RECONSTRUCT 404 N-401 E RAMP BULLNOSE AND SCL SHOULDER INCLUDING CURB & GUTTER AND ROADSIDE BARRIERS.	- NIGHTTIME LANE CLOSURES.
7	- RECONSTRUCT HWY. 401/VICTORIA PARK AVE. INTERCHANGE AND HWY. 401/WARDEN AVE. INTERCHANGE EB ORIENTED RAMPS INCLUDING CURB & GUTTER, ROADSIDE BARRIERS AND PAVEMENT REHABILITATION.	- NIGHTTIME LANE CLOSURES.
8	- MILL AND RESURFACE VICTORIA PARK AVENUE AND WARDEN AVENUE.	- NIGHTTIME LANE CLOSURES.

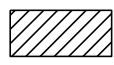






N.T.S.



PH-5-707 88-05  
 MINISTRY OF TRANSPORTATION, ONTARIO  
 JUNE, 2020  
 MODIFIED:  
 NAME.DGN  
 DRAWING NAME:  
 CREATED:

**LEGEND**

 UNDER CONSTRUCTION  
 UNDER CONSTRUCTION (NIGHT WORK)  
 COMPLETED CONSTRUCTION

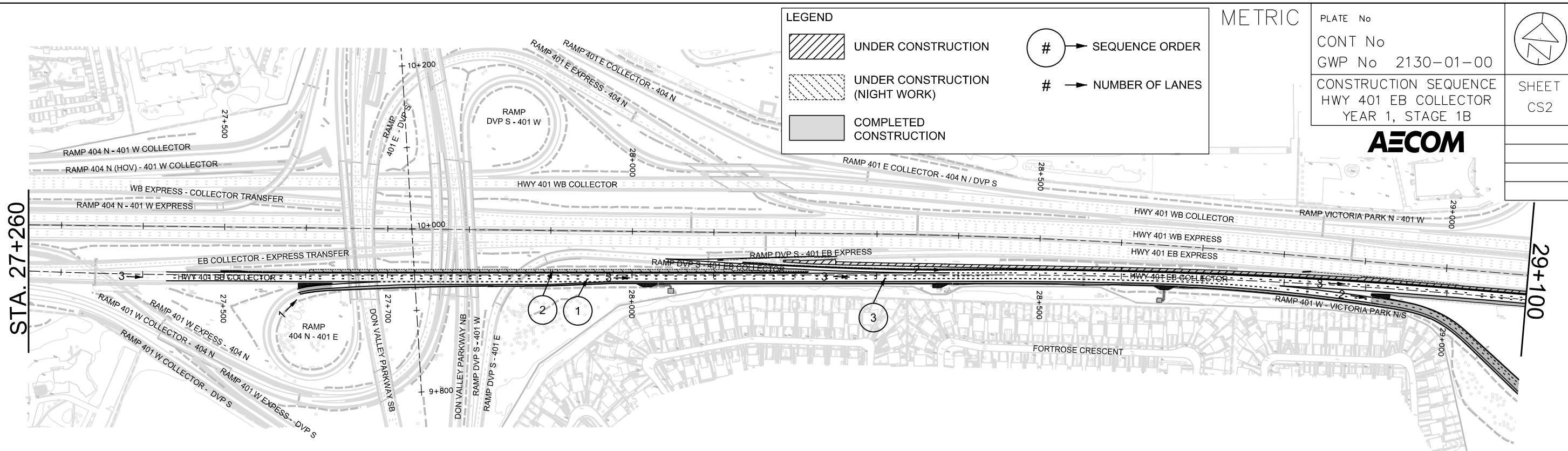
 # → SEQUENCE ORDER  
 # → NUMBER OF LANES

METRIC

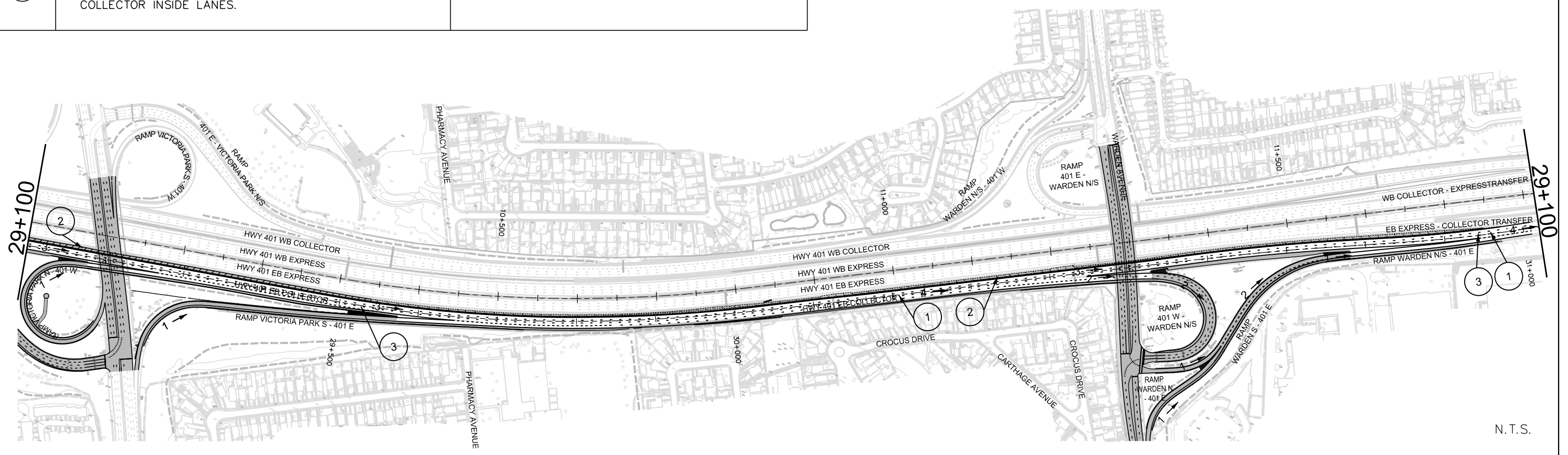
PLATE No  
 CONT No  
 GWP No 2130-01-00  
 CONSTRUCTION SEQUENCE  
 HWY 401 EB COLLECTOR  
 YEAR 1, STAGE 1B

**AECOM**

SHEET CS2








	CONSTRUCTION	TRAFFIC
1	- RECONFIGURE HWY 401 EB COLLECTOR FOR STAGE 1B.	- NIGHTTIME LANE CLOSURES IN HWY 401 EB COLLECTOR.
2	- BEHIND TEMPORARY MOVEABLE BARRIER, RECONSTRUCT EB COLLECTOR INSIDE SHOULDER INCLUDING CURBS, CONCRETE BARRIERS AND STORM SEWER FROM STA. 27+632 TO STA. 30+972.	- NIGHTTIME LANE CLOSURES IN HWY 401 EB COLLECTOR.
3	- BEHIND SHIFTED TEMPORARY MOVEABLE BARRIER, REPAIR EXISTING CONCRETE ROAD BASE IN HWY 401 EB COLLECTOR INSIDE LANES.	- NIGHTTIME LANE CLOSURES IN HWY 401 EB COLLECTOR.



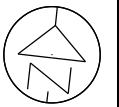
N.T.S.

**LEGEND**

	UNDER CONSTRUCTION		SEQUENCE ORDER
	UNDER CONSTRUCTION (NIGHT WORK)		NUMBER OF LANES
	COMPLETED CONSTRUCTION		

METRIC

PLATE No  
CONT No  
GWP No 2130-01-00  
CONSTRUCTION SEQUENCE  
HWY 401 EB COLLECTOR  
YEAR 2, PRE-STAGE 2A

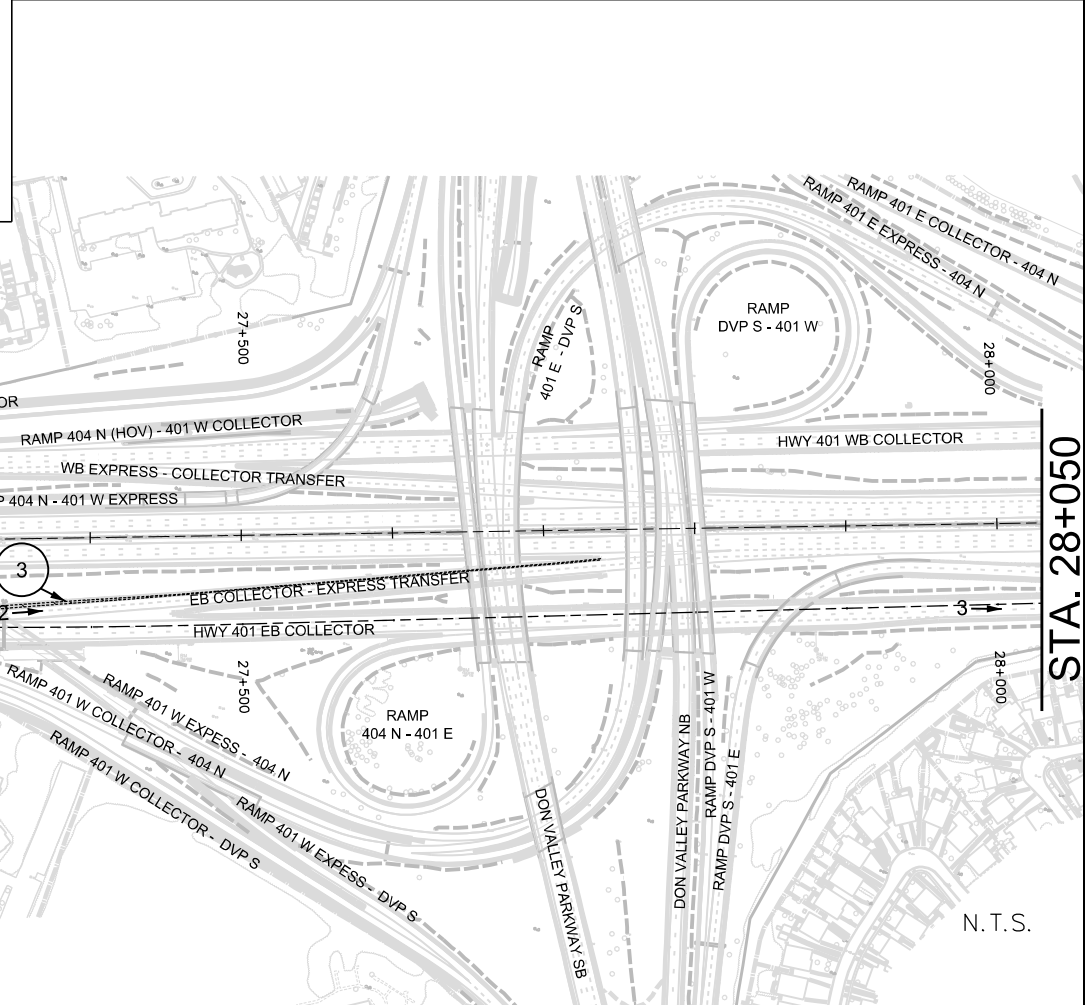


SHEET  
CS3

**AECOM**



	CONSTRUCTION	TRAFFIC
1	- RELOCATE EXISTING HMLP AT HWY. 401/LESLIE ST. INTERCHANGE.	
2	- RECONFIGURE HWY. 401 EB EXPRESS AND COLLECTOR AND FOR PRE-STAGE 2A.	- NIGHTTIME LANE CLOSURES IN HWY. 401 EB EXPRESS AND COLLECTOR.
3	- BEHIND MOVEABLE BARRIER: RECONSTRUCT HWY. 401 EB SEPARATOR FROM STA. 24+460 TO STA. 26+254, EB COLLECTOR INSIDE SHOULDER FROM STA. 24+460 TO STA. 27+453 AND EB COLLECTOR TO EXPRESS TRANSFER TO TAKE TRAFFIC IN THE FOLLOWING STAGES.	- NIGHTTIME LANE CLOSURES IN HWY. 401 EB COLLECTOR AND NIGHTTIME CLOSURES OF COLLECTOR-EXPRESS TRANSFER.
4	- RECONSTRUCT THE GORE AREA AT THE LESLIE N - 401 E RAMP AND LESLIE S - 401 E RAMP TO TAKE TRAFFIC IN THE FOLLOWING STAGES.	- NIGHTTIME LANE CLOSURES IN HWY. 401 EB COLLECTOR AND NIGHTTIME CLOSURES OF LESLIE N - 401 E RAMP AND LESLIE S - 401 E RAMP.
5	- BEHIND SHIFTED MOVEABLE BARRIER ALONG THE GORE AREA OF THE HWY 401 EB COLLECTOR AND 401 COLLECTOR W - 404 N/DVP S RAMP REMOVE CURB & GUTTER, CONSTRUCT CONCRETE BARRIER AND DITCH INLET.	- NIGHTTIME LANE CLOSURES IN HWY. 401 EB COLLECTOR AND NIGHTTIME CLOSURES OF THE 401 E - DVP/404 N RAMP.



N.T.S.

PH-5-707 88-05

MINISTRY OF TRANSPORTATION, ONTARIO






JUNE, 2020

MODIFIED:

NAME.DGN

DRAWING NAME:  
CREATED:

**LEGEND**

	UNDER CONSTRUCTION		SEQUENCE ORDER
	UNDER CONSTRUCTION (NIGHT WORK)		NUMBER OF LANES
	COMPLETED CONSTRUCTION		

METRIC

PLATE No  
 CONT No  
 GWP No 2130-01-00  
 CONSTRUCTION SEQUENCE  
 HWY 401 EB COLLECTOR  
 YEAR 2, STAGE 2A



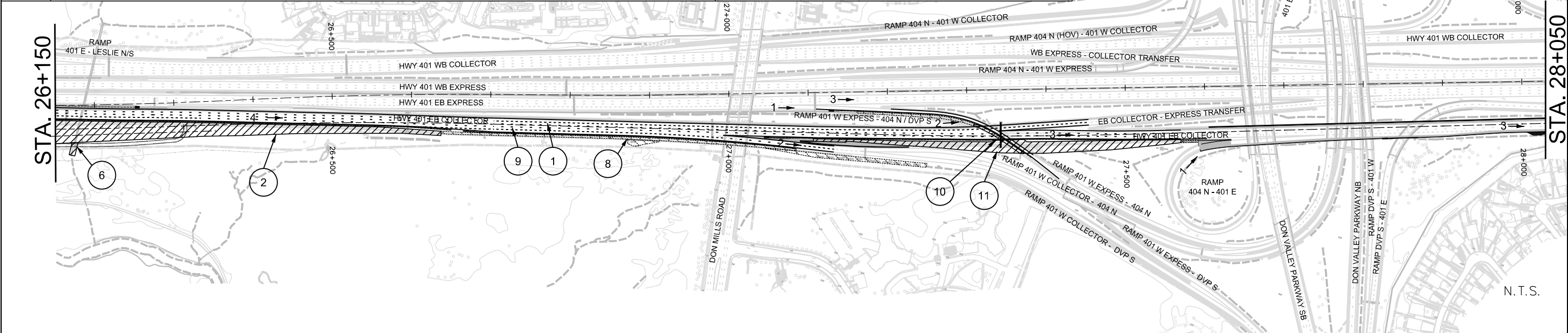
SHEET  
CS4

**AECOM**

STA. 24+200

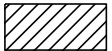




STA. 26+150

	CONSTRUCTION	TRAFFIC
1	- REMOVE EXISTING ASPHALT OVERLAY FROM HWY 401. EB COLLECTOR FROM STA. 24+543 TO STA. 27+569 AND RECONFIGURE HWY. 401 EB COLLECTOR FOR STAGE 2A.	- NIGHTTIME LANE CLOSURES IN HWY. 401 EB COLLECTOR AND NIGHTTIME CLOSURES OF TRANSFERS AND RAMPS.
2	- CONSTRUCT PORTION OF REALIGNED HWY. 401 EB COLLECTOR INCLUDING NEW STORM SEWER, GRANULARS, ROADSIDE BARRIERS, CONCRETE BASE AND BASE COURSE ASPHALT.	- HWY. 401 EB COLLECTOR LANES SHIFTED ONTO THE INSIDE SHOULDER.
3	- REMOVE 401 W - LESLIE N/S RAMP STRUCTURE AND CONSTRUCT PORTION OF NEW HWY. 401 EB COLLECTOR BRIDGE OVER CNR ADJACENT TO EXISTING BRIDGE.	- FLAGGING REQUIRED FOR ALL WORK WITHIN/OVER THE GO/METROLINX R.O.W.
4	- CONSTRUCT SOUTH PORTION OF NEW HWY. 401 EB COLLECTOR BRIDGE OVER LESLIE STREET ADJACENT TO EXISTING BRIDGE.	- SPEED CHANGE LANES TO LESLIE S - 401 E AND LESLIE N - 401 E RAMPS CLOSED, ACCESS TO RAMPS MAINTAINED.
5	- REMOVE PORTION OF EXISTING DON RIVER BRIDGE AND WEST ABUTMENT AND CONSTRUCT SOUTH PORTION OF NEW HWY. 401 EB COLLECTOR BRIDGE OVER THE DON RIVER ADJACENT TO EXISTING BRIDGE.	- BETTY SUTHERLAND TRAIL CLOSED AT HWY. 401.
6	- CONSTRUCT HAVENBROOK PARK CULVERT EXTENSION.	
7	- CONSTRUCT NEW LESLIE S - 401 E RAMP AND PORTIONS OF NEW LESLIE N - 401 E RAMP.	- LESLIE S - 401 E AND LESLIE N - 401 E MAINTAINED OPEN DURING PEAK PERIODS.
8	- BEHIND MOVEABLE BARRIER: RECONSTRUCT HWY. 401 EB COLLECTOR OUTSIDE SHOULDER INCLUDING CURB & GUTTER, ROADSIDE BARRIERS AND NOISE BARRIER.	- HWY. 401 EB COLLECTOR LANES SHIFTED ONTO THE INSIDE SHOULDER.
9	- BEHIND SHIFTED MOVEABLE BARRIER: REPAIR EXISTING CONCRETE ROAD BASE FROM STA. 24+543 TO STA. 25+300 AND FROM STA. 26+330 TO STA. 27+569.	- NIGHTTIME LANE CLOSURES IN HWY. 401 EB COLLECTOR AND NIGHTTIME RAMP CLOSURES.
10	- REHABILITATE THE SOUTH SIDE OF THE 401 W EXPRESS - 404/DVP RAMP STRUCTURE AND REPAIR SOFFITS AND ABUTMENT WALLS ON THE WEST SIDE OF THE STRUCTURE.	- HWY. 401 EB COLLECTOR AND COLLECTOR-EXPRESS TRANSFER LANES SHIFTED ONTO THE INSIDE SHOULDER.
11	- CONSTRUCT TEMPORARY WIDENING OF HWY. 401 EB COLLECTOR TO THE SOUTH AT THE 401 W EXPRESS - 404/DVP RAMP STRUCTURE TO TAKE TRAFFIC IN THE FOLLOWING STAGES.	



N.T.S.

PH-9-707 88-05  
MINISTRY OF TRANSPORTATION, ONTARIO  
JUNE, 2020  
NAME.DGN  
DRAWING NAME:  
CREATED:

	UNDER CONSTRUCTION		SEQUENCE ORDER
	UNDER CONSTRUCTION (NIGHT WORK)		NUMBER OF LANES
	COMPLETED CONSTRUCTION		

METRIC

PLATE No  
CONT No  
GWP No 2130-01-00  
CONSTRUCTION SEQUENCE  
HWY 401 EB COLLECTOR  
YEAR 2, STAGE 2B

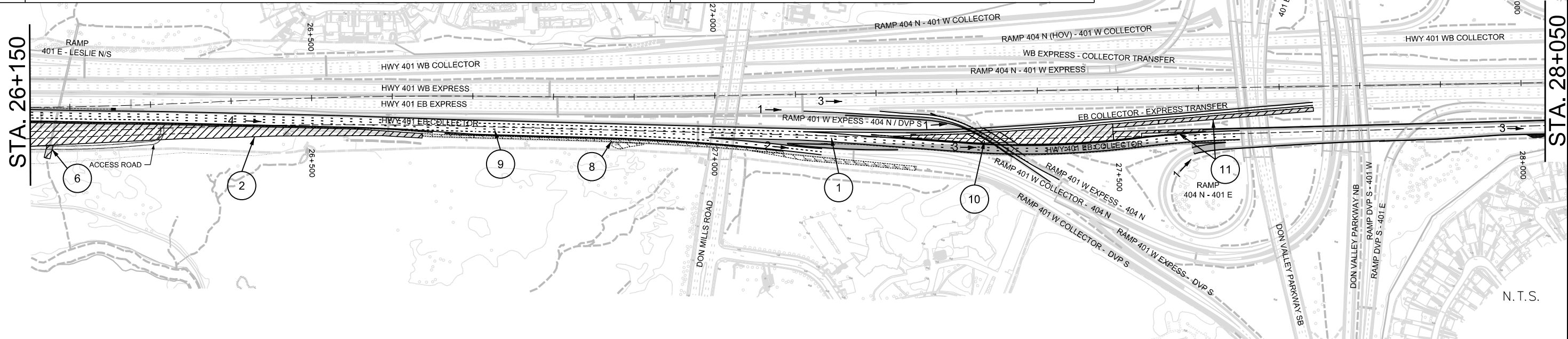


SHEET  
CS5

**AECOM**

STA. 24+200






	CONSTRUCTION	TRAFFIC
1	- RECONFIGURE HWY. 401 EB COLLECTOR FOR STAGE 2B.	- NIGHTTIME LANE CLOSURES IN HWY. 401 EB COLLECTOR AND NIGHTTIME CLOSURES OF TRANSFERS AND RAMPS.
2	- CONTINUE CONSTRUCTION OF THE PORTION OF REALIGNED HWY. 401 EB COLLECTOR INCLUDING NEW STORM SEWER, GRANULARS, ROADSIDE BARRIERS, CONCRETE BASE AND BASE COURSE ASPHALT.	- HWY. 401 EB COLLECTOR LANES SHIFTED ONTO THE INSIDE SHOULDER.
3	- CONTINUE CONSTRUCTION OF PORTION OF NEW HWY. 401 EB COLLECTOR BRIDGE OVER CNR ADJACENT TO EXISTING BRIDGE.	- FLAGGING REQUIRED FOR ALL WORK WITHIN/OVER THE GO/METROLINX R.O.W.
4	- CONTINUE CONSTRUCTION OF SOUTH PORTION OF NEW HWY. 401 EB COLLECTOR BRIDGE OVER LESLIE STREET ADJACENT TO EXISTING BRIDGE.	- SPEED CHANGE LANES TO LESLIE S - 401 E AND LESLIE N - 401 E RAMPS CLOSED, ACCESS TO RAMPS MAINTAINED.
5	- CONTINUE CONSTRUCTION OF SOUTH PORTION OF NEW HWY. 401 EB COLLECTOR BRIDGE OVER THE DON RIVER ADJACENT TO EXISTING BRIDGE.	- BETTY SUTHERLAND TRAIL CLOSED AT HWY. 401.
6	- CONTINUE CONSTRUCTION HAVENBROOK PARK CULVERT EXTENSION.	
7	- CONTINUE CONSTRUCTION OF NEW LESLIE S - 401 E RAMP AND PORTIONS OF NEW LESLIE N - 401 E RAMP.	- LESLIE S - 401 E AND LESLIE N - 401 E MAINTAINED OPEN DURING PEAK PERIODS.
8	- BEHIND MOVEABLE BARRIER: CONTINUE RECONSTRUCTION OF HWY. 401 EB COLLECTOR OUTSIDE SHOULDER INCLUDING CURB & GUTTER, ROADSIDE BARRIERS AND NOISE BARRIER.	- HWY. 401 EB COLLECTOR LANES SHIFTED ONTO THE INSIDE SHOULDER.
9	- BEHIND SHIFTED MOVEABLE BARRIER: CONTINUE REPAIRING EXISTING CONCRETE ROAD BASE FROM STA. 24+543 TO STA. 25+300 AND FROM STA. 26+330 TO STA. 27+569.	- NIGHTTIME LANE CLOSURES IN HWY. 401 EB COLLECTOR AND NIGHTTIME RAMP CLOSURES.
10	- REHABILITATE THE MIDDLE PORTION OF THE 401 W EXPRESS - 404/DVP RAMP STRUCTURE AND REPAIR SOFFITS AND ABUTMENT WALLS ON THE EAST SIDE OF THE STRUCTURE.	- HWY. 401 EB COLLECTOR LANE SHIFTED TO THE SOUTH AND COLLECTOR-EXPRESS TRANSFER SHIFTED TO THE NORTH AND REDUCED TO ONE LANE.
11	- RECONSTRUCT THE HWY. 401 EB COLLECTOR/COLLECTOR-EXPRESS BULLNOSE AND SHOULDERS.	
12	- CONSTRUCT TIE-IN OF NEW LESLIE S - 401 E RAMP ON LESLIE ST. AND OPEN RAMP TO TRAFFIC.	- WEEKEND CLOSURE OF LESLIE S - 401 E RAMP.



N.T.S.

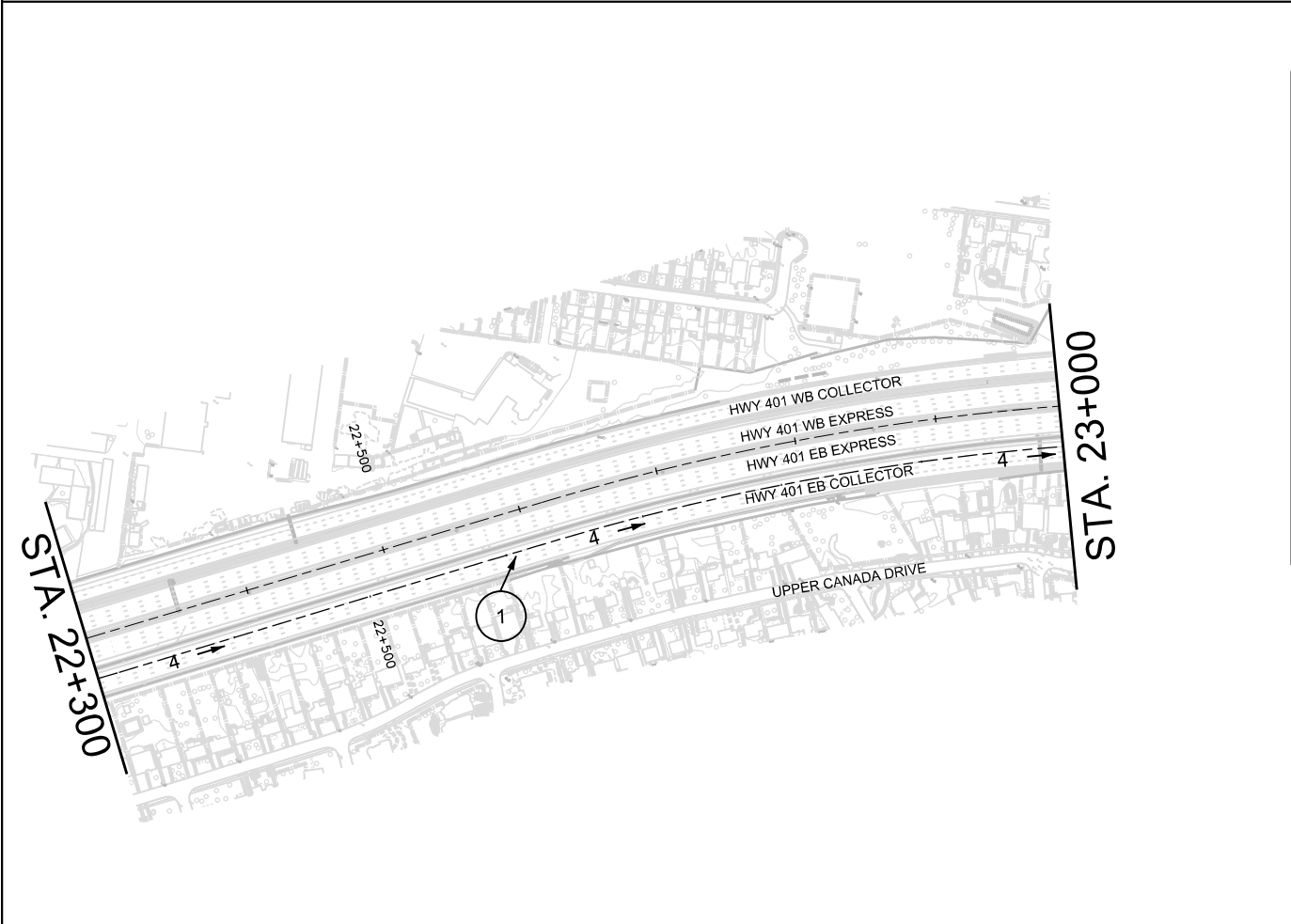
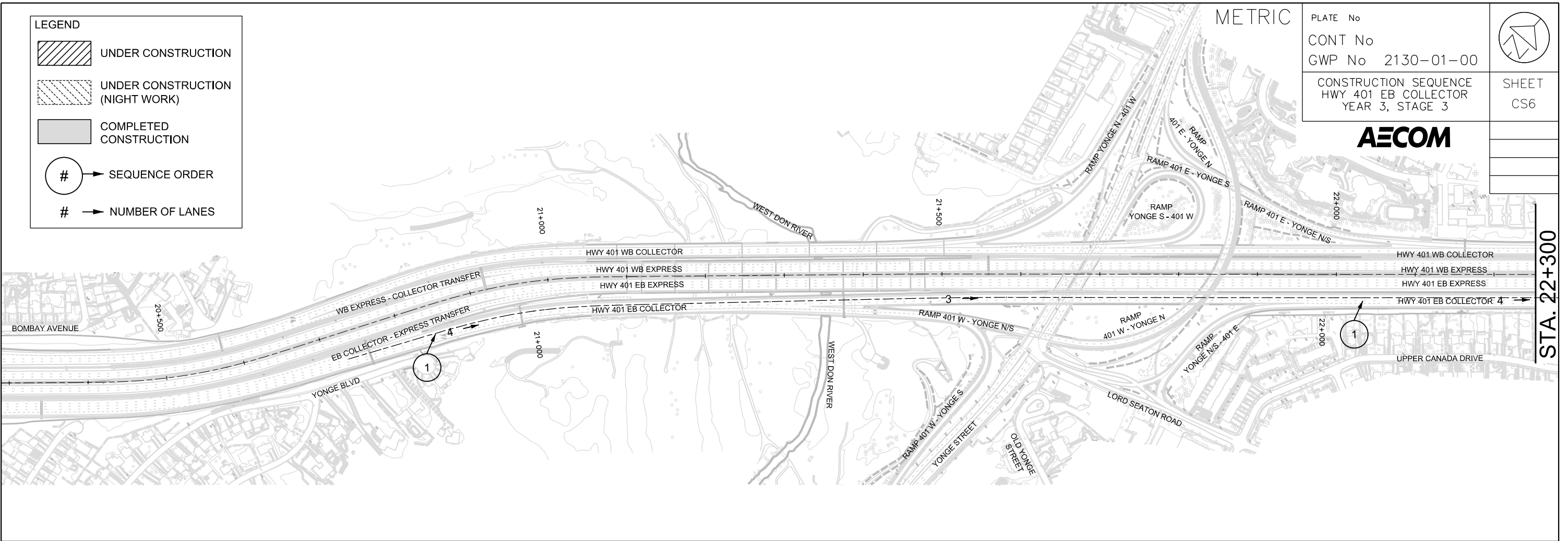
DRAWING NAME: NAME.DGN  
 CREATED: JUNE, 2020  
 MODIFIED: PH-5-707 88-05  
 MINISTRY OF TRANSPORTATION, ONTARIO

**LEGEND**

-  UNDER CONSTRUCTION
-  UNDER CONSTRUCTION (NIGHT WORK)
-  COMPLETED CONSTRUCTION
-  # → SEQUENCE ORDER
-  # → NUMBER OF LANES

METRIC  
 PLATE No  
 CONT No  
 GWP No 2130-01-00  
 CONSTRUCTION SEQUENCE  
 HWY 401 EB COLLECTOR  
 YEAR 3, STAGE 3

  
 SHEET  
 CS6



	CONSTRUCTION	TRAFFIC
1	- REMOVE EXISTING ASPHALT OVERLAY FROM HWY. 401 EB COLLECTOR FROM STA. 20+855 TO STA. 22+987, REPAIR CONCRETE BASE AND PLACE BASE COURSE AND SURFACE COURSE ASPHALT.	- EXISTING LANE CONFIGURATION MAINTAINED WITH NIGHTTIME FULL CLOSURES OF HWY. 401 EB COLLECTOR.

PH-5-707 88-05

MINISTRY OF TRANSPORTATION, ONTARIO






JUNE, 2020

MODIFIED:

NAME.DGN

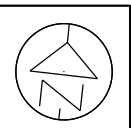
DRAWING NAME:  
CREATED:

**LEGEND**

	UNDER CONSTRUCTION		SEQUENCE ORDER
	UNDER CONSTRUCTION (NIGHT WORK)		NUMBER OF LANES
	COMPLETED CONSTRUCTION		

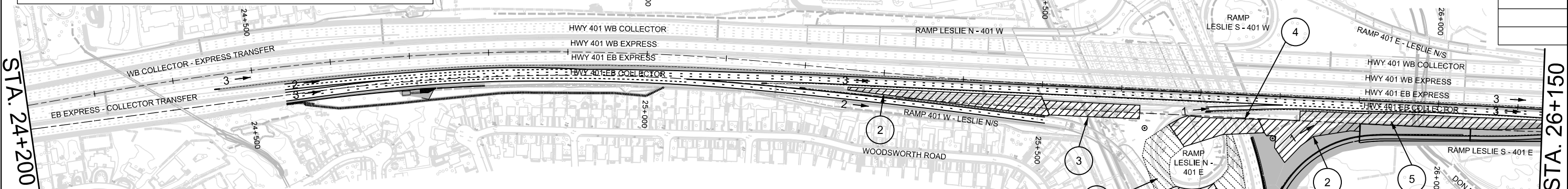
METRIC

PLATE No  
 CONT No  
 GWP No 2130-01-00  
 CONSTRUCTION SEQUENCE  
 HWY 401 EB COLLECTOR  
 YEAR 3, STAGE 3A



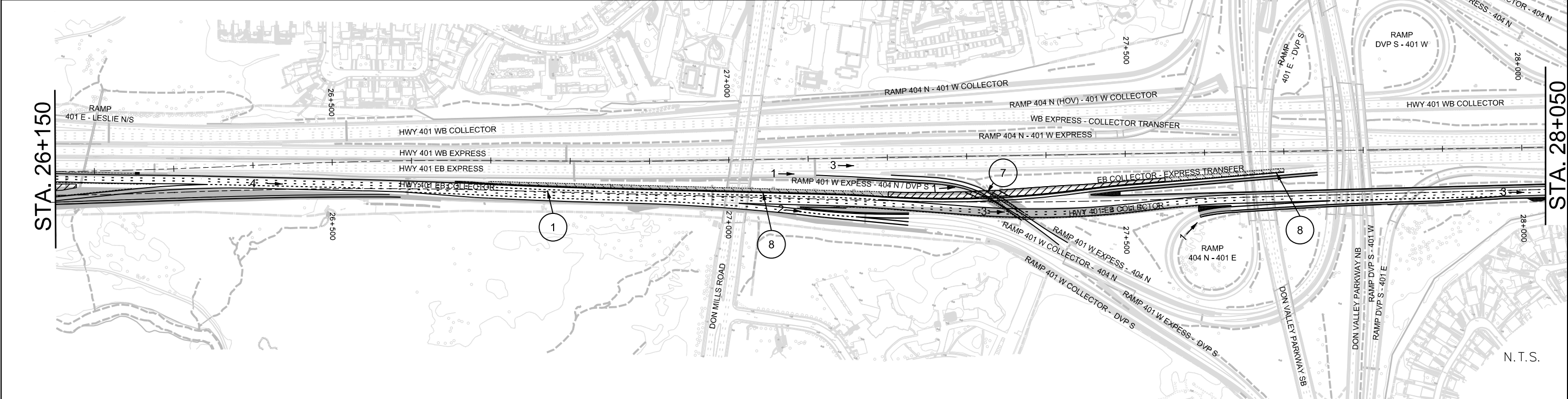
SHEET  
CS7

**AECOM**



	CONSTRUCTION	TRAFFIC
1	- RECONFIGURE HWY. 401 EB COLLECTOR FOR STAGE 3A.	- NIGHTTIME LANE CLOSURES IN HWY. 401 EB COLLECTOR AND NIGHTTIME CLOSURES OF TRANSFERS AND RAMPS.
2	- CONTINUE CONSTRUCTION OF PORTION OF REALIGNED HWY. 401 EB COLLECTOR INCLUDING NEW STORM SEWER, GRANULARS, ROADSIDE BARRIERS, CONCRETE BASE AND BASE COURSE ASPHALT.	- HWY. 401 EB COLLECTOR LANES SHIFTED ONTO THE INSIDE SHOULDER.
3	- CONTINUE CONSTRUCTION OF THE PORTION OF NEW HWY. 401 EB COLLECTOR BRIDGE OVER CNR ADJACENT TO EXISTING BRIDGE.	- FLAGGING REQUIRED FOR ALL WORK WITHIN/OVER THE GO/METROLINX R.O.W.
4	- CONTINUE CONSTRUCTION OF SOUTH PORTION OF NEW HWY. 401 EB COLLECTOR BRIDGE OVER LESLIE STREET ADJACENT TO EXISTING BRIDGE.	- SPEED CHANGE LANES TO LESLIE S - 401 E AND LESLIE N - 401 E RAMPS CLOSED, ACCESS TO RAMPS MAINTAINED.
5	- REMOVE REMAINING SOUTH PORTION OF EXISTING DON RIVER BRIDGE AND CONSTRUCT NORTH PORTION OF THE HWY. 401 EB COLLECTOR BRIDGE OVER THE DON RIVER ADJACENT TO EXISTING BRIDGE.	- BETTY SUTHERLAND TRAIL CLOSED AT HWY. 401.
6	- CONTINUE CONSTRUCTION OF PORTIONS OF NEW LESLIE N - 401 E RAMP.	- LESLIE S - 401 E AND LESLIE N - 401 E MAINTAINED OPEN DURING PEAK PERIODS.
7	- REHABILITATE THE NORTH PORTION OF THE 401 W EXPRESS - 404/DVP RAMP STRUCTURE.	- HWY. 401 EB COLLECTOR LANE SHIFTED TO THE SOUTH AND COLLECTOR-COLLECTOR-EXPRESS TRANSFER SHIFTED TO THE SOUTH AND REDUCED TO ONE LANE.
8	- RECONSTRUCT THE HWY. 401 EB COLLECTOR/COLLECTOR-EXPRESS INSIDE SHOULDERS.	
9	- CONSTRUCT TIE-INS OF NEW LESLIE N - 401 E RAMP ON LESLIE ST. AND OPEN RAMP TO TRAFFIC.	- WEEKEND CLOSURE OF LESLIE S - 401 E RAMP.

(This table is merged into the table above for better readability)



N.T.S.

PH-0-707 88-05

MINISTRY OF TRANSPORTATION, ONTARIO

JUNE, 2020

MODIFIED:

NAME.DGN

DRAWING NAME:  
CREATED:






STA. 24+200

STA. 26+150

STA. 26+150


STA. 28+050

**LEGEND**

	UNDER CONSTRUCTION		SEQUENCE ORDER
	UNDER CONSTRUCTION (NIGHT WORK)		NUMBER OF LANES
	COMPLETED CONSTRUCTION		

METRIC

PLATE No  
CONT No  
GWP No 2130-01-00  
CONSTRUCTION SEQUENCE  
HWY 401 EB COLLECTOR  
YEAR 3, STAGE 3B

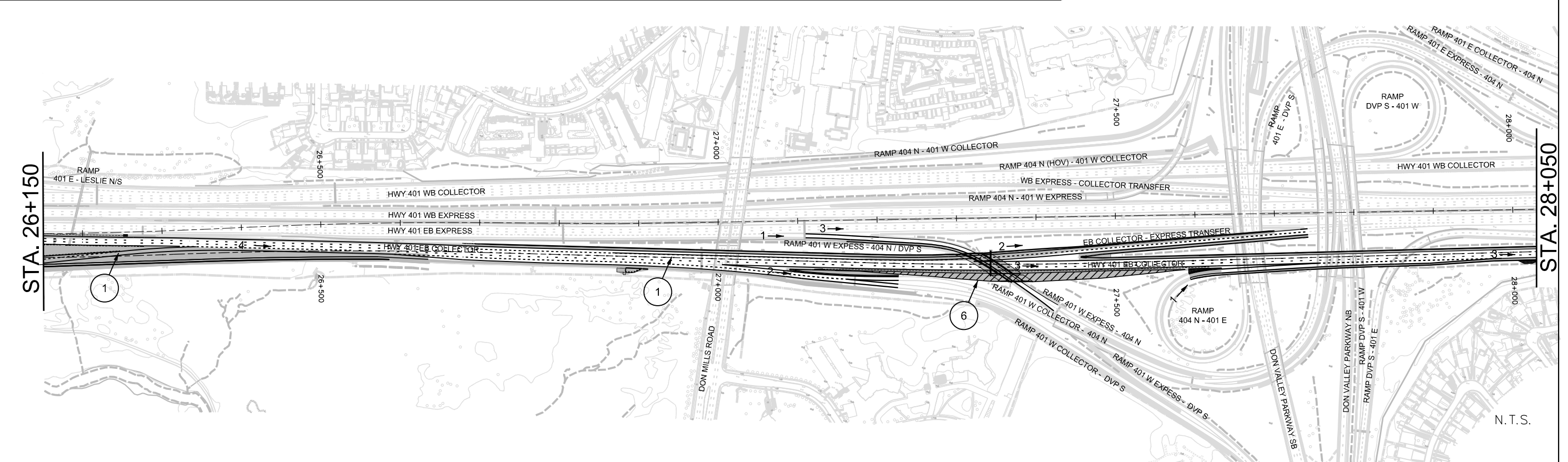


SHEET  
CS8

**AECOM**








	CONSTRUCTION	TRAFFIC
1	- RECONFIGURE HWY. 401 EB COLLECTOR FOR STAGE 3B.	- NIGHTTIME LANE CLOSURES IN HWY. 401 EB COLLECTOR AND NIGHTTIME CLOSURES OF TRANSFERS AND RAMPS.
2	- CONTINUE CONSTRUCTION OF PORTION OF REALIGNED HWY. 401 EB COLLECTOR INCLUDING NEW STORM SEWER, GRANULARS, ROADSIDE BARRIES, CONCRETE BASE AND BASE COURSE ASPHALT.	- HWY. 401 EB COLLECTOR LANES SHIFTED ONTO THE INSIDE SHOULDER.
3	- CONTINUE CONSTRUCTION OF NEW HWY. 401 EB COLLECTOR BRIDGE OVER CNR ADJACENT TO EXISTING BRIDGE.	- FLAGGING REQUIRED FOR ALL WORK WITHIN/OVER THE GO/METROLINX R.O.W.
4	- REMOVAL OF SOUTH PORTION OF EXISTING BRIDGE. CONSTRUCTION OF NORTH PORTION OF NEW HWY. 401 EB COLLECTOR BRIDGE OVER LESLIE STREET ADJACENT TO EXISTING BRIDGE.	- SPEED CHANGE LANES TO LESLIE S - 401 E AND LESLIE N - 401 E RAMPS CLOSED, ACCESS TO RAMPS MAINTAINED.
5	- REMOVE REMAINING SOUTH PORTION OF EXISTING DON RIVER BRIDGE AND CONSTRUCT NORTH PORTION OF THE HWY. 401 EB COLLECTOR BRIDGE OVER THE DON RIVER ADJACENT TO EXISTING BRIDGE.	- BETTY SUTHERLAND TRAIL CLOSED AT HWY. 401.
6	- REMOVE TEMPORARY WIDENING AT THE 401 W EXPRESS - 404/DVP RAMP STRUCTURE AND REINSTATE EXISTING OHSS AND HMLP.	- LESLIE S - 401 E AND LESLIE N - 401 E MAINTAINED OPEN DURING PEAK PERIODS.
7	- RECONFIGURE HWY. 401 EB COLLECTOR, RAMPS AND TRANSFER FOR WINTER SHUTDOWN.	



N.T.S.

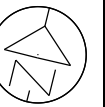
PH-5-707 88-05  
 MINISTRY OF TRANSPORTATION, ONTARIO  
 JUNE, 2020  
 MODIFIED:  
 NAME.DGN  
 DRAWING NAME:  
 CREATED:

**LEGEND**

	UNDER CONSTRUCTION		SEQUENCE ORDER
	UNDER CONSTRUCTION (NIGHT WORK)		NUMBER OF LANES
	COMPLETED CONSTRUCTION		

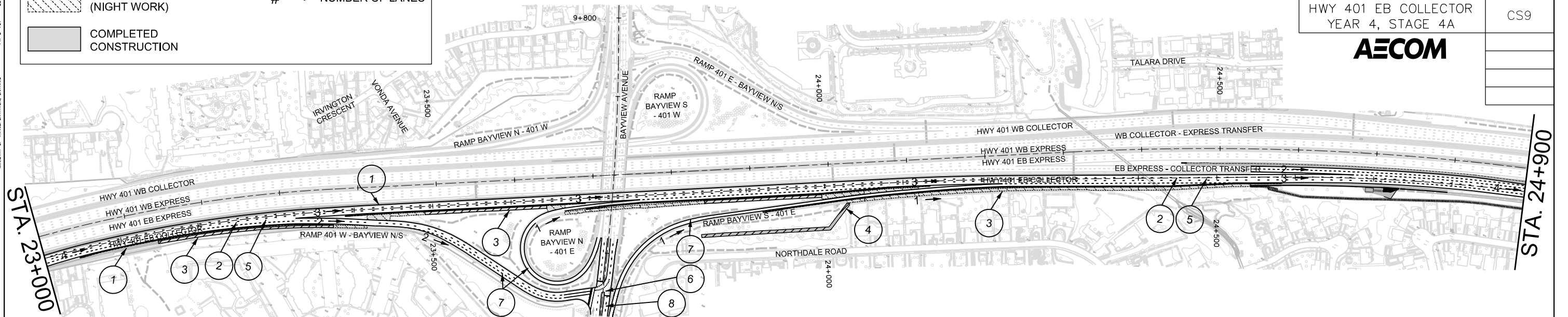
METRIC

PLATE No  
 CONT No  
 GWP No 2130-01-00  
 CONSTRUCTION SEQUENCE  
 HWY 401 EB COLLECTOR  
 YEAR 4, STAGE 4A

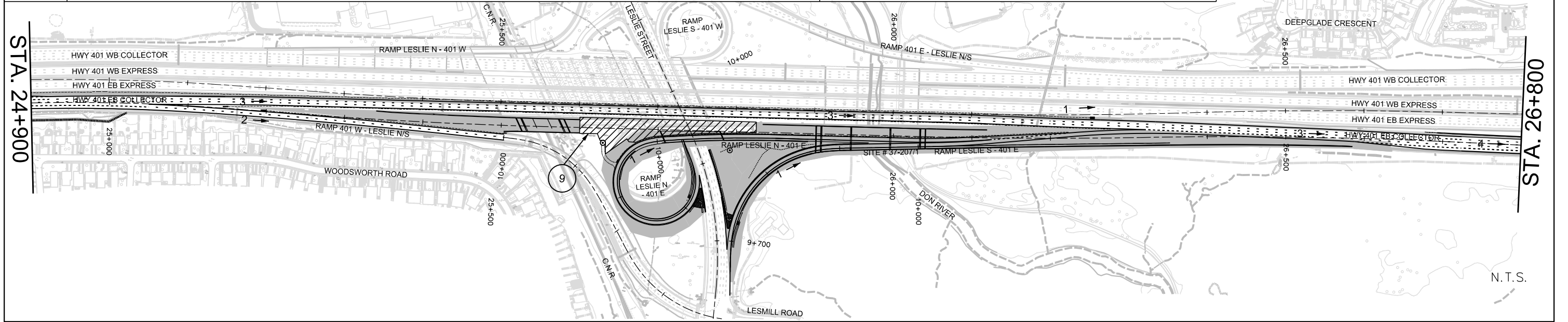


SHEET  
CS9

**AECOM**



	CONSTRUCTION SEQUENCE	TRAFFIC
1	- PRE-STAGE 4A: RECONSTRUCT HWY. 401 EB COLLECTOR INSIDE SHOULDER FROM STA. 22+987 TO STA. 24+543 AND OUTSIDE SHOULDER FROM STA. 22+987 TO STA. 23+146 TO TAKE TRAFFIC IN THE FOLLOWING STAGES.	- NIGHTTIME LANE CLOSURES IN HWY. 401 EB COLLECTOR AND NIGHTTIME CLOSURES OF TRANSFERS.
2	- REMOVE EXISTING ASPHALT OVERLAY FROM HWY. 401 EB COLLECTOR FROM 22+987 TO 24+543 AND RECONFIGURE HWY 401 EB COLLECTOR FOR STAGE 4A.	- NIGHTTIME LANE CLOSURES IN HWY. 401 EB COLLECTOR AND NIGHTTIME CLOSURES OF TRANSFERS AND RAMPS.
3	- BEHIND MOVEABLE BARRIER: RECONSTRUCT HWY. 401 EB COLLECTOR OUTSIDE SHOULDER INCLUDING CURB & GUTTER, ROADSIDE BARRIERS AND STORM SEWERS FROM STA. 23+146 TO STA. 24+543.	- HWY. 401 EB COLLECTOR LANES SHIFTED ONTO THE INSIDE SHOULDER.
4	- BEHIND MOVEABLE BARRIER: MODIFY EXISTING RETAINING WALLS AND INSTALL NEW NOISE BARRIER BETWEEN BAYVIEW AVE. AND LESLIE ST.	
5	- BEHIND SHIFTED MOVEABLE BARRIER: REPAIR EXISTING CONCRETE ROAD BASE IN HWY. 401 EB COLLECTOR OUTSIDE LANES.	- NIGHTTIME LANE CLOSURES IN HWY. 401 EB COLLECTOR AND NIGHTTIME RAMP CLOSURES.
6	- INSTALL NEW TRAFFIC SIGNALS AT 401 W - BAYVIEW N/S RAMP TERMINAL.	
7	- RECONSTRUCT HWY. 401/BAYVIEW AVE. INTERCHANGE EB ORIENTED RAMPS INCLUDING CURB & GUTTER, ROADSIDE BARRIERS AND PAVEMENT REHABILITATION.	- WEEKEND CLOSURES OF HWY. 401/BAYVIEW AVE. INTERCHANGE EB ORIENTED RAMPS.
8	- MILL AND RESURFACE BAYVIEW AVENUE WITHIN MTO ROW.	- NIGHTTIME LANE CLOSURES ON BAYVIEW AVE.
9	- COMPLETE CONSTRUCTION OF NORTH PORTION OF NEW HWY. 401 EB COLLECTOR BRIDGE OVER LESLIE STREET ADJACENT TO EXISTING BRIDGE.	








N.T.S.



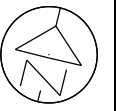
PH-5-707 88-05  
 MINISTRY OF TRANSPORTATION, ONTARIO  
 JUNE, 2020  
 MODIFIED:  
 NAME.DGN  
 DRAWING NAME:  
 CREATED:

**LEGEND**

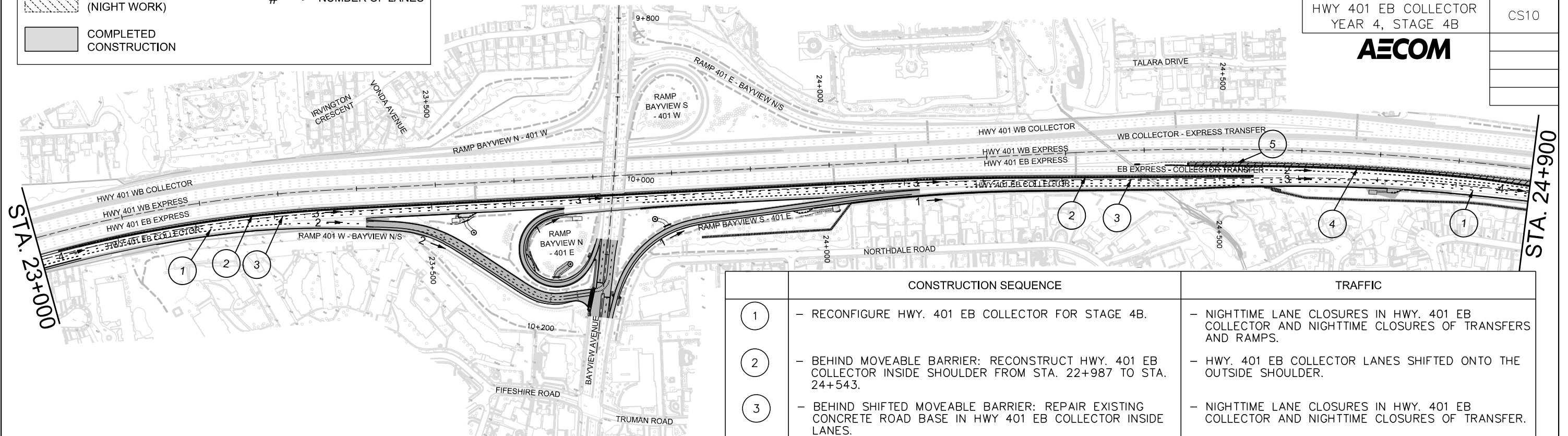
	UNDER CONSTRUCTION		SEQUENCE ORDER
	UNDER CONSTRUCTION (NIGHT WORK)		NUMBER OF LANES
	COMPLETED CONSTRUCTION		

METRIC

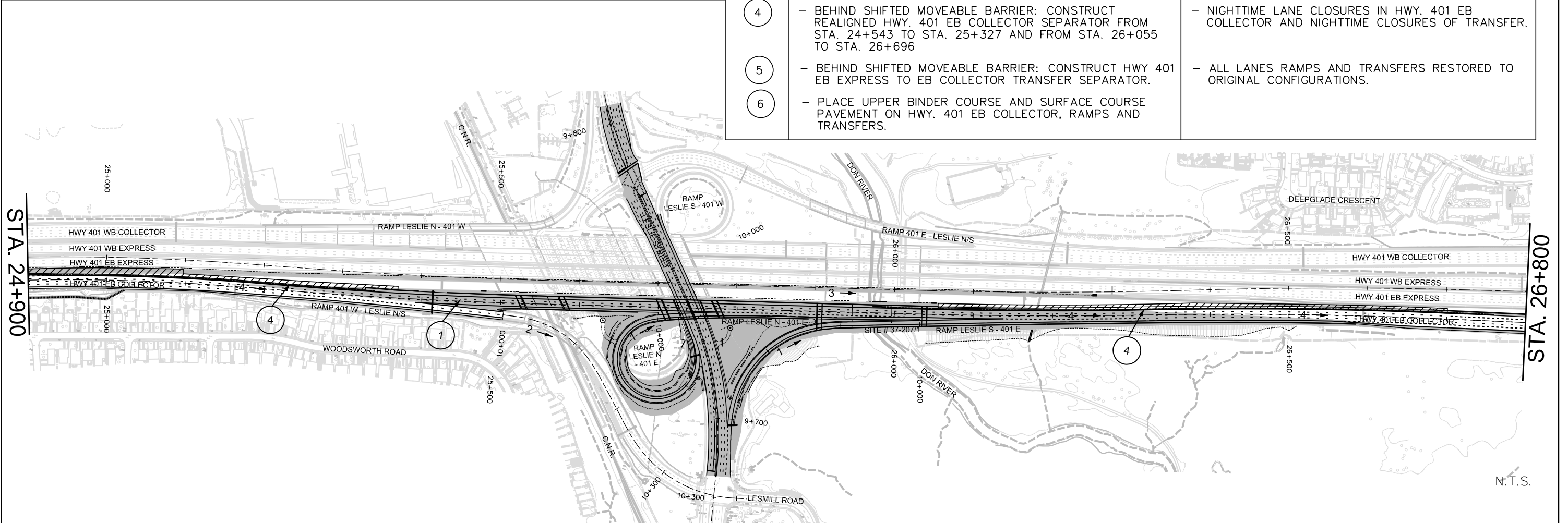
PLATE No  
 CONT No  
 GWP No 2130-01-00  
 CONSTRUCTION SEQUENCE  
 HWY 401 EB COLLECTOR  
 YEAR 4, STAGE 4B



SHEET  
CS10



	CONSTRUCTION SEQUENCE	TRAFFIC
1	- RECONFIGURE HWY. 401 EB COLLECTOR FOR STAGE 4B.	- NIGHTTIME LANE CLOSURES IN HWY. 401 EB COLLECTOR AND NIGHTTIME CLOSURES OF TRANSFERS AND RAMPS.
2	- BEHIND MOVEABLE BARRIER: RECONSTRUCT HWY. 401 EB COLLECTOR INSIDE SHOULDER FROM STA. 22+987 TO STA. 24+543.	- HWY. 401 EB COLLECTOR LANES SHIFTED ONTO THE OUTSIDE SHOULDER.
3	- BEHIND SHIFTED MOVEABLE BARRIER: REPAIR EXISTING CONCRETE ROAD BASE IN HWY 401 EB COLLECTOR INSIDE LANES.	- NIGHTTIME LANE CLOSURES IN HWY. 401 EB COLLECTOR AND NIGHTTIME CLOSURES OF TRANSFER.
4	- BEHIND SHIFTED MOVEABLE BARRIER: CONSTRUCT REALIGNED HWY. 401 EB COLLECTOR SEPARATOR FROM STA. 24+543 TO STA. 25+327 AND FROM STA. 26+055 TO STA. 26+696	- NIGHTTIME LANE CLOSURES IN HWY. 401 EB COLLECTOR AND NIGHTTIME CLOSURES OF TRANSFER.
5	- BEHIND SHIFTED MOVEABLE BARRIER: CONSTRUCT HWY 401 EB EXPRESS TO EB COLLECTOR TRANSFER SEPARATOR.	- ALL LANES RAMPS AND TRANSFERS RESTORED TO ORIGINAL CONFIGURATIONS.
6	- PLACE UPPER BINDER COURSE AND SURFACE COURSE PAVEMENT ON HWY. 401 EB COLLECTOR, RAMPS AND TRANSFERS.	



N.T.S.